

NOTICE!!

These documents have been scanned!

Do not place un-scanned documents beneath this notice!

Do not remove this notice from this file!

GPO Jacket No. 560-102
Print Order 61540
Rise Business Services, LLC
Job=AZ15 6/3/2019



Box Number= AZ15106



Claim Begin-End: AMC370879-AMC370880

1 Initial Receipt



AZ15106-9

AMC370110-AMC370915

United States Department of the Interior
Bureau of Land Management
 BUSINESS & SUPPORT SVCS DIV
 ONE N CENTRAL AVE
 PHOENIX, AZ 85004 -2203
 Phone: (602) 417-9200

Receipt

No:

1249066

Transaction #: 1291743	
Date of Transaction: 03/16/2006	
CUSTOMER:	MICHAEL DUARTE PO BOX 451 CHLORIDE, AZ 86431

852 4/3/06

LINE #	QTY	DESCRIPTION	REMARKS	UNIT PRICE	TOTAL
1	2.00	LOCATABLE MINERALS / MINING CLAIMS- NEW, UNADJUD, ONE OR MORE AUTH NOS / NEW MINING CLAIM LOCATION FEE \$30 (1993) CASES: AMC370879/\$30.00, AMC370880/\$30.00		- n/a -	60.00
2	2.00	LOCATABLE MINERALS / MINING CLAIMS- NEW, UNADJUD, ONE OR MORE AUTH NOS / NEW MINING CLAIM PROCESSING FEE \$15 (1930) CASES: AMC370879/\$15.00, AMC370880/\$15.00		- n/a -	30.00
3	2.00	LOCATABLE MINERALS / MINING CLAIMS- NEW, UNADJUD, ONE OR MORE AUTH NOS / NEW MINING CLM MAINT FEE \$125 (1993) CASES: AMC370879/\$125.00, AMC370880/\$125.00	MAIN 2006 (2)	- n/a -	250.00
TOTAL:					\$340.00

PAYMENT INFORMATION			
1	AMOUNT:	\$340.00	POSTMARKED: 03/13/2006
	TYPE:	CHECK	RECEIVED: 03/15/2006
	CHECK NO:	110	
	NAME:	SARGENT, CONNIE PO BOX 451 CHLORIDE AZ 86431	

REMARKS

This receipt was generated by the automated BLM Collections and Billing System and is a paper representation of a portion of the official electronic record contained therein.

NOTICE!!

These documents have been scanned!

Do not place un-scanned documents beneath this notice!

Do not remove this notice from this file!

GPO Jacket No. 560-102
Print Order 61540
Rise Business Services, LLC
Job=AZ15 6/3/2019



Box Number= AZ15106



Claim Begin-End: AMC370879-AMC370880

2 Correspondence



AZ15106-9

AMC370110-AMC370915

**NO
DOCUMENTS
FOUND**

NO DOCUMENTS FOUND
NO DOCUMENTS FOUND

NOTICE!!

These documents have been scanned!

Do not place un-scanned documents beneath this notice!

Do not remove this notice from this file!

GPO Jacket No. 560-102
Print Order 61540
Rise Business Services, LLC
Job=AZ15 6/3/2019



Box Number= AZ15106



Claim Begin-End: AMC370879-AMC370880

3 Transfers



AZ15106-9

AMC370110-AMC370915

**NO
DOCUMENTS
FOUND**

NO DOCUMENTS FOUND
NO DOCUMENTS FOUND

NOTICE!!

These documents have been scanned!

Do not place un-scanned documents beneath this notice!

Do not remove this notice from this file!

GPO Jacket No. 560-102
Print Order 61540
Rise Business Services, LLC
Job=AZ15 6/3/2019



Box Number= AZ15106



Claim Begin-End: AMC370879-AMC370880

4 Annual Filings



AZ15106-9

AMC370110-AMC370915

UNITED STATES
DEPARTMENT OF THE INTERIOR
BUREAU OF LAND MANAGEMENT
MAINTENANCE FEE WAIVER CERTIFICATION

287
HME

356485
370879

FORM APPROVED
OMB NO. 1004-0114
Expires: January 31, 2020

SEE INSTRUCTIONS ON PAGE 2

- This small miner waiver is filed for the assessment year beginning on September 1, 2019 and ending on September 1, 2020
- The undersigned and all related parties owned ten or fewer mining claims, mill, or tunnel sites located and maintained on Federal lands in the United States of America on September 1, 2019.
- The undersigned have performed the assessment work required by law for each mining claim listed prior to filing this waiver and understand that by filing this form, the undersigned must file an affidavit of assessment work with the Bureau of Land Management (BLM) by the December 30th following the filing of this waiver.
- The undersigned understand that if the assessment work obligation has not yet come due under 30 U.S.C. 28 (for those claims in their first assessment year only), a notice of intent to hold reciting this condition must be recorded by the December 30th following the filing of this waiver.
- The undersigned understand that mill and tunnel sites may also be listed on this waiver and be waived from payment of the maintenance fee, and that a notice of intent to hold for these sites is required to be filed with the BLM by the December 30th following the filing of this waiver.
- The undersigned understand and acknowledge that pursuant to 43 U.S.C. 1212 and 18 U.S.C. 1001, the filing or recording of a false, fictitious, or fraudulent document with the BLM may result in a fine of up to \$250,000, a prison term not to exceed five years, or both.
- The mining claims, mill or tunnel sites for which this waiver from payment of the maintenance fees is requested are:

CLAIM OR SITE NAME	BLM RECORDATION SERIAL NUMBER
1. <u>CONNIE LEE</u>	<u>356485</u>
2. <u>CHASMATAZ #2</u>	<u>370880</u>
3. <u>CHASMATAZ #3</u>	<u>370879</u>
4.	
5.	
6.	
7.	
8.	
9.	
10.	

RECEIVED
BLM AZ STATE OFFICE
2019 AUG 19 P 2:20
PHOENIX ARIZONA

The owner(s) (claimants) of the above mining claims and sites are:

3 MICHAEL L. DUARTE ✓ Michael L. Duarte
 (Owner's Name - Please Print) (Owner's Signature)
P.O. BOX 451 CHLORIDE AZ 86431
 (Owner's Mailing Address) (City) (State) (Zip Code)

ENTERED SEP 18 2019
 (Owner's Name - Please Print) (Owner's Signature)
PB
 (Owner's Mailing Address) (City) (State) (Zip Code)

(Owner's Name - Please Print) (Owner's Signature)
 (Owner's Mailing Address) (City) (State) (Zip Code)

(Owner's Name - Please Print) (Owner's Signature)
 (Owner's Mailing Address) (City) (State) (Zip Code)

AMC 356485

370879

When Recorded Return Document to:

MICHAEL L. DUARTE
P.O. BOX 451
CHLORIDE AZ 86431

Check here if this is a change of address.

Telephone: 928-716-9685

E-mail address: _____

FEE# 2018059432

OFFICIAL RECORDS
OF MOHAVE COUNTY
KRISTI BLAIR,
COUNTY RECORDER



12/03/2018 10:31 AM Fee: \$15.00

PAGE: 1 of 2

AFFIDAVIT OF PERFORMANCE OF ANNUAL WORK

1. State of Arizona, County of MOHAVE ss:
2. I (Name) MICHAEL L. DUARTE
3. Reside at (Address) P.O. BOX 451 - OR -
9163 N. MAYWOOD
City CHLORIDE County MOHAVE

RECEIVED
BLM AZ STATE OFFICE
2018 DEC - 7 P 2:55
PHOENIX, ARIZONA

State AZ Zip 86431 being duly sworn, depose and say that I am a citizen of the United States, more than eighteen years of age, and that all of the facts set forth in this affidavit, subject to the provisions and penalties of 18 U.S.C. 1001 pertaining to the filing of false, fictitious, or fraudulent statements with the United States, are true and correct according to the best of my knowledge, information and belief.

4. Owner's name and address (If not shown in Items 1-3 above).
- SAME AS ABOVE -

5. That I am personally acquainted with the mining claim(s). The work and improvements were made by and at the expense of the owner(s) of said claim(s). Said contiguous group of claims, listed on this document, are situated in the GOLD BASIN (optional) Mining District; MOHAVE County, Arizona.

RECEIVED
BLM AZ STATE OFFICE
2018 JAN 28 P 1:08
PHOENIX, ARIZONA

Line No.	AMC NUMBER	CLAIM/SITE NAME	COUNTY RECORDER DATA (If available)	TWP	RNG	SEC
1	356485	CONNIE LEE		28N	18W	32
2	370880	CHASMATAZ #2		28N	18W	29
3	370879	CHASMATAZ #3		28N	18W	29
4						
5						
6						

Form: MCF108
Revised Jan. 2006
Page 1 of 2

#4328940

ALREADY ENTERED - AM

MICHAEL L. DUARTE
P.O. BOX 451
CHLDRIDE, AZ 86431

LAS VEGAS NV 890


20 DEC 2015 PM 3:1



BUREAU OF LAND MANAGEMENT
ATTN: MINING CLAIMS
1 NORTH CENTRAL AVE, SUITE 800
PHOENIX, AZ 85004-4427

RECEIVED
BLM AZ STATE OFFICE
2019 JAN 28 P 1:09
PHOENIX, ARIZONA

85004-442700



IMPORTANT NOTICE

PROCESSING FEES FOR MINING CLAIM ACTIONS HAVE INCREASED

Effective October 1, 2018, the following fees associated with mining claims, have increased from \$10 per mining claim to \$15 per mining claim:

- Amendment
- Transfer of Interest
- Affidavit of Labor
- Notice of Intent to Hold

All documents filed with BLM on or after October 1, 2018, must pay the new fee at the time of filing.

This increase DOES NOT affect new mining claims. All fees associated with filing new mining claims remain the same at \$212 per 20 acre mining claim:
PROCESSING FEE - \$20, LOCATION FEE - \$37, MAINTENANCE FEE - \$155
(per 20 acres or portion thereof)

Under the cost recovery rule, 70 FR 58857 (2005), the cost recovery fees at 43 CFR 3000.12 were updated in the Federal Register published on September 28, 2018, 83 FR 48957 (2018)

RECEIVED
BLM AZ STATE OFFICE
2019 JAN 28 P 1:08
PHOENIX, ARIZONA

To B.L.M -

RE: INSUFFICIENT FUNDS

I WAS UNAWARE OF THE INCREASE IN FEES FOR THE AFFIDAVIT OF LABOR FILING. SORRY.

I'VE ENCLOSED THE PAPERWORK YOU SENT ME TO RE-fresh your memory OR ABILITY TO FURTHER PROCESS MY AFFIDAVIT OF LABOR FILING.

ALSO ENCLOSED IS A \$1500 CHECK TO BRING MY TOTAL PAYMENT TO THE REQUIRED \$4500 FOR 3 CLAIMS.

I AM A BIT CONFUSED, AS THE BILLING YOU'VE ENCLOSED SHOWS YOU APPLIED THE PREVIOUS \$3000 CHECK TO ONLY ONE CLAIM. AT ANY RATE, THE ADDITIONAL \$1500 BRINGS THE TOTAL TO THE NEW FEE REQUIREMENT FOR THE 3 CLAIMS (\$4500)

ALSO, YOU HAVE LISTED CONNIE SARGENT AS "THE CUSTOMER" - WRONG - BECAUSE HER NAME APPEARS WITH MINE ON THE CHECK, DOES NOT MAKE HER THE CUSTOMER, THESE ARE MY CLAIMS - AND I AM "THE CUSTOMER". SORRY FOR THE PROBLEM MY IGNORANCE OF THE NEW FEE HAS CAUSED.

THANK YOU

MICHAEL L. DWANTE
P.O. BOX 451
CHLORIDE, AZ 86431

Michael L. Dwante

RECEIVED
BLM AZ
STATISTICAL
OFFICE
2010 JAN 28 P 1:08
PHOENIX, ARIZONA

United States Department of the Interior
Bureau of Land Management
 DIV OF LANDS, MINRLS & ENERGY
 ONE N CENTRAL AVE
 PHOENIX, AZ 85004 -4427
 Phone: 602-417-9200

Receipt

No: 4328940

Transaction #: 4445587		RECEIVED BLM AZ STATE OFFICE 2019 JAN 28 P 1:08 PHOENIX, ARIZONA
Date of Transaction: 12/07/2018		
CUSTOMER:		
CONNIE SARGENT PO BOX 451 CHLORIDE, AZ 86431-0451 US		

LINE #	QTY	DESCRIPTION	REMARKS	UNIT PRICE	TOTAL
1	1.00	LOCATABLE MINERALS / MINING CLAIMS- NOT NEW-UNADJUD, ONE AUTH NO. ONLY / MINING CLAIM MONEY RECEIVED CASES: AMC356485/\$30.00	POL 2018/3	- n/a -	30.00
TOTAL:					\$30.00

PAYMENT INFORMATION			
1	AMOUNT:	30.00	POSTMARKED: N/A
	TYPE:	CHECK	RECEIVED: 12/07/2018
	CHECK NO:	356	
	NAME:	SARGENT, CONNIE PO BOX 451 CHLORIDE AZ 86431-0451 US	

REMARKS
THERE HAS BEEN A FEE INCREASE/ PLEASE SEE ENCLOSED FLYER/ THANK YOU

This receipt was generated by the automated BLM Collections and Billing System and is a paper representation of a portion of the official electronic record contained therein.

*480 ENTERED ON ~~35~~ 370880 & 370879
 RECEIPT # 4366718 USED FOR AMC 356485*

United States Department of the Interior
Bureau of Land Management
 DIV OF LANDS, MINRLS & ENERGY
 ONE N CENTRAL AVE
 PHOENIX, AZ 85004 -4427
 Phone: 602-417-9200

Receipt

No: 4366718

Transaction #: 4483966	
Date of Transaction: 02/05/2019	
CUSTOMER:	
CONNIE SARGENT PO BOX 451 CHLORIDE, AZ 86431-0451 US	

LINE #	QTY	DESCRIPTION	REMARKS	UNIT PRICE	TOTAL
1	1.00	LOCATABLE MINERALS / MINING CLAIMS- NOT NEW-UNADJUD, ONE AUTH NO. ONLY / MINING CLAIM MONEY RECEIVED CASES: AMC356485/\$15.00	POL 2018/1	- n/a -	15.00
TOTAL:					\$15.00

PAYMENT INFORMATION			
1	AMOUNT:	15.00	POSTMARKED: N/A
	TYPE:	CHECK	RECEIVED: 01/28/2019
	CHECK NO:	357	
	NAME:	SARGENT, CONNIE PO BOX 451 CHLORIDE AZ 86431-0451 US	

REMARKS
ADDITIONAL POL FEES

This receipt was generated by the automated BLM Collections and Billing System and is a paper representation of a portion of the official electronic record contained therein.

*480 ENTERED ON AMC 356485.
 RECEIPT # 4328940 USED FOR AMC 370879 & 370880*

When Recorded Return Document to:

MICHAEL L. DUARTE
P.O. BOX 451
CHLORIDE, AZ 86431

Check here if this is a change of address.

Telephone: 928-716-9685

E-mail address: _____


FEE# 2018059432

356485
370879

OFFICIAL RECORDS
OF MOHAVE COUNTY
KRISTI BLAIR,
COUNTY RECORDER



12/03/2018 10:31 AM Fee: \$15.00

PAGE: 1 of 2


AFFIDAVIT OF PERFORMANCE OF ANNUAL WORK

1. State of Arizona, County of MOHAVE ss:

2. I (Name) MICHAEL L. DUARTE

3. Reside at (Address) P.O. BOX 451 - OR -
9163 N. MAYWOOD

City CHLORIDE County MOHAVE



State AZ Zip 86431 being duly sworn, depose and say that I am a citizen of the United States, more than eighteen years of age, and that all of the facts set forth in this affidavit, subject to the provisions and penalties of 18 U.S.C. 1001 pertaining to the filing of false, fictitious, or fraudulent statements with the United States, are true and correct according to the best of my knowledge, information and belief.

4. Owner's name and address (If not shown in Items 1-3 above), _____

- SAME AS ABOVE -

5. That I am personally acquainted with the mining claim(s). The work and improvements were made by and at the expense of the owner(s) of said claim(s). Said contiguous group of claims, listed on this document, are situated in the

GOLD BASIN (optional) Mining District; MOHAVE County, Arizona.

Line No.	AMC NUMBER	CLAIM/SITE NAME	COUNTY RECORDER DATA (If available)	TWP	RNG	SEC
1	356485	CONNIE LEE		28N	18W	32
2	370880	CHASMATAZ #2		28N	18W	29
3	370879	CHASMATAZ #3		28N	18W	29
4						
5						
6						

Form: MCF108
Revised Jan. 2006
Page 1 of 2

ENTERED
FEB 08 2019
BY: [Signature]

#4328940

\$15
4366718

RECEIVED
BLM AZ STATE OFFICE
PHOENIX, ARIZONA
2018 DEC - 7 P 2:55

BLM
Date
Stamp

7					
8					
9					
10					

6. That between the dates starting at 12 o'clock noon on September 1, 20 17 and ending at 12 o'clock noon on September 1, 20 18 at least \$ 1,000 dollars worth of work and improvements were done and performed upon said claim(s) or upon one or more of a contiguous group of claims for the benefit of all, wholly or partly outside of a contiguous group of claims for the benefit of all, not including the location work.


7. That the following persons were employed to perform the work and improvements described herein: _____
CONNIE SARGENT, MICHAEL DUARTE, CODY WINCHESTER

8. That the work and improvements performed were: MORE EXPLORATION AND ASSAYS OF EXPOSED SURFACE VEINS, MORE BACKFILLING OF SEVERAL OLD SURFACE DIGS
AREA OF THIS 19TH CENTURY MINING SITE

9. Dated: 12-3-18 Signature: Michael R Duarte

SUBSCRIBED AND SWORN TO before me, a Notary Public, this 3rd day of December 2018

By: (Sandra Fellows) Sandra Fellows
Notary Public Sandra Fellows
My Commission Expires September 10, 2019



Bureau of Land Management
Arizona State Office
www.az.blm.gov

No. of Claims: _____ x \$10 = _____
Check No.: _____ Init. _____
Receipt No.: _____
For BLM Use Only

MICHAEL L. DWARTE
P.O. BOX 451
CHLORIDE, AZ 86431

LAS VEGAS NV 893

PHOENIX ARIZONA



BUREAU OF LAND MANAGEMENT
ATTN: MINING CLAIMS
ONE N. CENTRAL AVE, SUITE 800
PHOENIX, AZ 85004

PHOENIX, ARIZONA

2010 DEC - 7 P 2:55

RECEIVED
BLM AZ STATE OFFICE

85004-442700



United States Department of the Interior
Bureau of Land Management
 DIV OF LANDS, MINRLS & ENERGY
 ONE N CENTRAL AVE
 PHOENIX, AZ 85004 -4427
 Phone: 602-417-9200

Receipt

No: 4328940

Transaction #: 4445587	
Date of Transaction: 12/07/2018	
CUSTOMER:	
CONNIE SARGENT PO BOX 451 CHLORIDE, AZ 86431-0451 US	

LINE #	QTY	DESCRIPTION	REMARKS	UNIT PRICE	TOTAL
1	1.00	LOCATABLE MINERALS / MINING CLAIMS- NOT NEW-UNADJUD, ONE AUTH NO. ONLY / MINING CLAIM MONEY RECEIVED CASES: AMC356485/\$30.00	POL 2018/3	- n/a -	30.00
TOTAL:					\$30.00

PAYMENT INFORMATION			
1	AMOUNT:	30.00	POSTMARKED: N/A
	TYPE:	CHECK	RECEIVED: 12/07/2018
	CHECK NO:	356	
	NAME:	SARGENT, CONNIE PO BOX 451 CHLORIDE AZ 86431-0451 US	

REMARKS
THERE HAS BEEN A FEE INCREASE/ PLEASE SEE ENCLOSED FLYER/ THANK YOU

This receipt was generated by the automated BLM Collections and Billing System and is a paper representation of a portion of the official electronic record contained therein.

AMC 370880 & 370879 EARNED ON THIS RECEIPT.
AMC 356485 EARNED ON RECEIPT #4366718. PM

United States Department of the Interior
 Bureau of Land Management
 DIV OF LANDS, MINRLS & ENERGY
 ONE N CENTRAL AVE
 PHOENIX, AZ 85004 -4427
 Phone: 602-417-9200

Receipt

No:

4366718

Transaction #: 4483966
 Date of Transaction: 02/05/2019

CUSTOMER:

CONNIE SARGENT
 PO BOX 451
 CHLORIDE, AZ 86431-0451 US

LINE #	QTY	DESCRIPTION	REMARKS	UNIT PRICE	TOTAL
1	1.00	LOCATABLE MINERALS / MINING CLAIMS-NOT NEW-UNADJUD, ONE AUTH NO. ONLY / MINING CLAIM MONEY RECEIVED CASES: AMC356485/\$15.00	POL 2018/1	- n/a -	15.00
TOTAL:					\$15.00

PAYMENT INFORMATION

1	AMOUNT:	15.00	POSTMARKED:	N/A
	TYPE:	CHECK	RECEIVED:	01/28/2019
	CHECK NO:	357		
	NAME:	SARGENT, CONNIE PO BOX 451 CHLORIDE AZ 86431-0451 US		

REMARKS

ADDITIONAL POL FEES

This receipt was generated by the automated BLM Collections and Billing System and is a paper representation of a portion of the official electronic record contained therein.

UNITED STATES
DEPARTMENT OF THE INTERIOR
BUREAU OF LAND MANAGEMENT
MAINTENANCE FEE WAIVER CERTIFICATION

Handwritten: 305, 356485, 370879
FORM APPROVED
OMB NO. 1004-0114
Expires: January 31, 2020

SEE INSTRUCTIONS ON PAGE 2

- This small miner waiver is filed for the assessment year beginning on September 1, 2018 and ending on September 1, 2019.
- The undersigned and all related parties owned ten or fewer mining claims, mill, or tunnel sites located and maintained on Federal lands in the United States of America on September 1, 2018.
- The undersigned have performed the assessment work required by law for each mining claim listed prior to filing this waiver and understand that by filing this form, the undersigned must file an affidavit of assessment work with the Bureau of Land Management (BLM) by the December 30th following the filing of this waiver.
- The undersigned understand that if the assessment work obligation has not yet come due under 30 U.S.C. 28 (for those claims in their first assessment year only), a notice of intent to hold reciting this condition must be recorded by the December 30th following the filing of this waiver.
- The undersigned understand that mill and tunnel sites may also be listed on this waiver and be waived from payment of the maintenance fee, and that a notice of intent to hold for these sites is required to be filed with the BLM by the December 30th following the filing of this waiver.
- The undersigned understand and acknowledge that pursuant to 43 U.S.C. 1212 and 18 U.S.C. 1001, the filing or recording of a false, fictitious, or fraudulent document with the BLM may result in a fine of up to \$250,000, a prison term not to exceed five years, or both.
- The mining claims, mill or tunnel sites for which this waiver from payment of the maintenance fees is requested are:

CLAIM OR SITE NAME	BLM RECORDATION SERIAL NUMBER
1. CONNIE LEE	356485
2. CHASMATAZ #2	370880
3. CHASMATAZ #3	370879
4.	
5.	
6.	
7.	
8.	
9.	
10.	

RECEIVED
BLM AZ STATE OFFICE
2018 SEP - 11 P 12:13
PHOENIX, ARIZONA

The owner(s) (claimants) of the above mining claims and sites are:

MICHAEL L. DUARTE

(Owner's Name - Please Print)

P.O. BOX 451

(Owner's Mailing Address)

Michael L Duarte

(Owner's Signature)

CHLDRIDE

(City)

AZ

(State)

86431

(Zip Code)

(Owner's Name - Please Print)

(Owner's Signature)

(Owner's Mailing Address)

(City)

(State)

(Zip Code)

(Owner's Name - Please Print)

(Owner's Signature)

(Owner's Mailing Address)

(City)

(State)

(Zip Code)

(Owner's Name - Please Print)

(Owner's Signature)

(Owner's Mailing Address)

(City)

(State)

(Zip Code)

(Continued on page 2)

ENTERED
SEP 14 2018
BY: PDS

(Owner's Name - Please Print)	(Owner's Signature)		
(Owner's Mailing Address)	(City)	(State)	(Zip Code)
(Owner's Name - Please Print)	(Owner's Signature)		
(Owner's Mailing Address)	(City)	(State)	(Zip Code)
(Owner's Name - Please Print)	(Owner's Signature)		
(Owner's Mailing Address)	(City)	(State)	(Zip Code)
(Owner's Name - Please Print)	(Owner's Signature)		
(Owner's Mailing Address)	(City)	(State)	(Zip Code)

18 U.S.C. 1001 and 43 U.S.C. 1212 make it a crime for any person knowingly and willfully to make to any department or agency of the United States any false, fictitious or fraudulent statements or representations as to any matter within its jurisdiction.

INSTRUCTIONS

1. This certification is made under the provisions of 43 U.S.C. § 1744 and 30 U.S.C. §28-28k and the regulations thereunder (43 CFR Part 3830).
2. The claimant(s) must fill in the dates in paragraph 1 for the beginning and ending of the assessment year for which this waiver is sought.
3. The claimant(s) must fill in the date in paragraph 2 for the beginning of the assessment year for which this waiver is sought.
4. All claim and site names and BLM serial numbers must be listed for the mining claims, mill sites, and tunnel sites for which the waiver is sought.
5. All owners of the mining claims, mill sites, and tunnel sites and their addresses must be given.
6. This waiver form must be signed by all the claimants or their designated agent, in original form. If an agent is designated, a notarized designation of agent, signed by all of the claimants with proper address given, must be submitted with this waiver.
7. This form must be filed no later than September 1st for the upcoming assessment year in the BLM State Office where the mining claims or sites are recorded, or the waiver cannot be granted by the BLM. (Example: To obtain a waiver for the assessment year 2012, which begins on September 1, 2011, you must qualify for and file for a waiver no later than September 1, 2011, in the proper BLM State Office.)
8. For all mining claims which require assessment work, you must record an affidavit of labor on or before the December 30th immediately following the filing of this waiver. For all other mining claims or sites waived, you must record a notice of intent to hold on or before the December 30th immediately following the filing of this waiver.
9. Mill and tunnel sites may also be listed on this waiver and be waived from payment of the maintenance fee. A notice of intent to hold for these sites is required to be filed by the December 30th following the filing of this waiver.

FOR OFFICIAL USE ONLY

UNITED STATES
DEPARTMENT OF THE INTERIOR
BUREAU OF LAND MANAGEMENT

MAINTENANCE FEE WAIVER CERTIFICATION

FORM APPROVED
OMB NO. 1004-0114
Expires: December 31, 2002

SEE INSTRUCTIONS ON REVERSE

1. This small miner waiver is filed for the assessment year beginning at noon on September 1, 2018 and ending at noon on September 1, 2019
2. The undersigned and all related parties owned ten or fewer mining claims, mill, or tunnel sites located and maintained on Federal lands in the United States of America on September 1, 2017
3. The undersigned have performed the assessment work **required by law** for each mining claim listed **prior to filing this waiver** and understand that by filing this form; an affidavit of assessment work must be recorded by the December 30th following the filing of this waiver.
4. The undersigned understand that if the assessment work obligation has not yet come due under 30 U.S.C. 28 (for those claims in their first assessment year only); a notice of intent to hold reciting this condition must be recorded by the December 30th following the filing of this waiver.
5. The undersigned understand that mill and tunnel sites may also be listed upon this waiver and be waived from payment of the maintenance fee; and that a notice of intent to hold for these sites is required to be recorded by the December 30th immediately following the filing of this waiver.
6. The undersigned understand and acknowledge that pursuant to 43 U.S.C. 1212 and 18 U.S.C. 1001; the filing or recording of a false, fictitious, or fraudulent document with the Bureau of Land Management may result in a fine of up to \$250,000, a prison term not to exceed five years, or both.
7. The mining claims, mill or tunnel sites for which this waiver from payment of the maintenance fees is requested are:

CLAIM OR SITE NAME	BLM RECORDATION SERIAL NUMBER
1. <u>CONNIE LEE</u>	<u>356485</u>
2. <u>CHASMATAZ #2</u>	<u>370880</u>
3. <u>CHASMATAZ #3</u>	<u>370879</u>
4.	
5.	
6.	
7.	
8.	
9.	
10.	

RECEIVED
BLM AZ STATE OFFICE
2018 AUG 21 P 1:34
PHOENIX, ARIZONA

The owner(s) (claimants) of the above mining claims and sites are:

MICHAEL L. DUARTE
(Owner's Name - Please Print)

P.O. BOX 451
(Street or P.O. Box)

CHLORIDE AZ 86431
(City) (State) (Zip Code)

Michael L. Duarte
(Owner's Signature)

(Owner's Name - Please Print)

(Street or P.O. Box)

(City) (State) (Zip Code)

(Owner's Name - Please Print)

(Street or P.O. Box)

(City) (State) (Zip Code)

(Continued on reverse)

(Owner's Signature)

RECEIVED
BLM AZ STATE OFFICE
2018 SEP - 4 P 12:14
PHOENIX, ARIZONA

(Owner's Name - Please Print)	(Owner's Signature)		
(Street or P.O. Box)	(City)	(State)	(Zip Code)
(Owner's Name - Please Print)	(Owner's Signature)		
(Street or P.O. Box)	(City)	(State)	(Zip Code)
(Owner's Name - Please Print)	(Owner's Signature)		
(Street or P.O. Box)	(City)	(State)	(Zip Code)
(Owner's Name - Please Print)	(Owner's Signature)		
(Street or P.O. Box)	(City)	(State)	(Zip Code)

INSTRUCTIONS

- | | |
|--|---|
| <ol style="list-style-type: none"> 1. This certification is made under the provisions of § 1744 of Title 43 and § 28-28k of Title 30 of the United States Code; and the regulations thereunder (43 CFR Part 3830), 2. The claimant(s) must fill in the dates in paragraph 1 for the beginning and ending of the assessment year for which this waiver is sought. 3. The claimant(s) must fill in the date in paragraph 2 for the beginning of the assessment year for which this waiver is sought. 4. All claim and site names and Bureau of Land Management (BLM) serial numbers must be listed for the mining claims, mill sites, and tunnel sites for which the waiver is sought. 5. All owners of the mining claims, mill sites, and tunnel sites and their addresses must be given. 6. This waiver form must be signed by all the claimants or their designated agent, in original form. If an agent is designated, a notarized designation of agent, signed by all of the claimants with proper address given, must be submitted with this waiver. | <ol style="list-style-type: none"> 7. This form must be filed no later than September 1st for the upcoming assessment year in the BLM State Office where the mining claims or sites are recorded, or the waiver cannot be granted by the BLM. (Example: to obtain a waiver for the assessment year 2000, which begins at noon on September 1, 1999, you must qualify for and file for a waiver no later than September 1, 1999 in the proper BLM State Office). 8. For all mining claims which require assessment work, you must record an affidavit of labor on or before the December 30th immediately following the filing of this waiver. For all other mining claims or sites waived, you must record a notice of intent to hold on or before the December 30th immediately following the filing of this waiver. 9. Mill and tunnel sites may also be listed upon this waiver and be waived from payment of the maintenance fee. A notice of intent to hold for these sites is required to be filed by the December 30th following the filing of this waiver. |
|--|---|

NOTICE/BURDEN HOURS STATEMENT

The Privacy Act of 1974, *as amended*, and the regulation in 43 CFR 2.48(d) provide that you be furnished the following information in connection with the information required by this certification of waiver from rental fees.

AUTHORITY: 30 U.S.C. 28-28k; 43 U.S.C. 1201, 1457, 1740, and 1744; and 43 CFR 3830.

PRINCIPLE PURPOSE: This information is to be used to verify that the owner(s) (claimants) of a mining claim has complied with 30 U.S.C. 28f and is entitled to perform assessment work in lieu of paying the maintenance fee for the mining claims listed on this form.

ROUTINE USE: (1) Adjudication of the claimant(s) certification of waiver from paying the maintenance fee otherwise required by 30 U.S.C. 28f. (2) Disclosure may be made to appropriate Federal agencies when location is made within the agency's geographic area of responsibility. (3) Information from the record and/or the record will be transferred to the appropriate Federal, State, or local agency, or a member of the public in response to a specific request for pertinent information. (4) Information may also be provided to the Department of Justice or in a proceeding before a court or adjudicative body; or to Federal, State, local or foreign agencies when needed for enforcement of civil or criminal codes or applicable regulations concerning title rights upon the public land.

EFFECT OF NOT PROVIDING INFORMATION: Disclosure of this information is required by 30 U.S.C. 28f and 43 CFR Part 3830 for those qualified claimants wishing to take the small miner waiver allowed. Failure to supply the information required in this form to support the claimants certification of waiver from payment of the otherwise required maintenance fees will result in the waiver being disallowed and the mining claims subject to forfeiture by BLM under 30 U.S.C. 28i.

The Paperwork Reduction Act of 1995 requires us to inform you that: This information is being collected to allow the BLM to determine if you qualify for a waiver from the payment of \$100 per mining claim or site maintenance fee established in 30 U.S.C. 28f and the implementing regulations at 43 CFR 3830. A response to this request is required in accordance with the statute to obtain your benefit.

BLM would like you to know that you do not have to respond to this, or any other, Federal agency-sponsored information collection unless it displays a currently valid OMB control number.

Public reporting burden for this form is estimated to average 8 minutes (0.133 hours) per response, including time to review instructions, gathering and maintaining data, and completing and reviewing the form. Direct comments regarding this burden estimate, or any other aspect of this form to the U.S. Department of the Interior Bureau of Land Management, (1004-6114) Bureau Clearance Officer (WO-636), Mail Stop 401 LS, 1849 C St., N.W., Washington, D.C. 20240.

FOR OFFICIAL USE ONLY

UNITED STATES
DEPARTMENT OF THE INTERIOR
BUREAU OF LAND MANAGEMENT

MAINTENANCE FEE WAIVER CERTIFICATION

SEE INSTRUCTIONS ON REVERSE

FORM APPROVED
OMB NO. 1004-0114
Expires: December 31, 2002

305

[Handwritten Signature]

356485
370879

1. This small miner waiver is filed for the assessment year beginning at noon on September 1, 2018 and ending at noon on September 1, 2019.
2. The undersigned and all related parties owned ten or fewer mining claims, mill, or tunnel sites located and maintained on Federal lands in the United States of America on September 1, 2018.
3. The undersigned have performed the assessment work required by law for each mining claim listed prior to filing this waiver and understand that by filing this form; an affidavit of assessment work must be recorded by the December 30th following the filing of this waiver.
4. The undersigned understand that if the assessment work obligation has not yet come due under 30 U.S.C. 28 (for those claims in their first assessment year only); a notice of intent to hold reciting this condition must be recorded by the December 30th following the filing of this waiver.
5. The undersigned understand that mill and tunnel sites may also be listed upon this waiver and be waived from payment of the maintenance fee; and that a notice of intent to hold for these sites is required to be recorded by the December 30th immediately following the filing of this waiver.
6. The undersigned understand and acknowledge that pursuant to 43 U.S.C. 1212 and 18 U.S.C. 1001; the filing or recording of a false, fictitious, or fraudulent document with the Bureau of Land Management may result in a fine of up to \$250,000, a prison term not to exceed five years, or both.
7. The mining claims, mill or tunnel sites for which this waiver from payment of the maintenance fees is requested are:

CLAIM OR SITE NAME	BLM RECORDATION SERIAL NUMBER
1. CONNIE LEE	356485 (913)
2. CHASMATAZ #2	370880
3. CHASMATAZ #3	370879
4.	
5.	
6.	
7.	
8.	
9.	
10.	

RECEIVED
BLM AZ STATE OFFICE
2018 AUG 21 P 1:34
PHOENIX, ARIZONA

The owner(s) (claimants) of the above mining claims and sites are:

MICHAEL L. DUARTE
(Owner's Name - Please Print)

Michael L. Duarte
(Owner's Signature)

P.O. BOX 451
(Street or P.O. Box)

CHLORIDE AZ 86431
(City) (State) (Zip Code)

(Owner's Name - Please Print)

(Owner's Signature)

(Street or P.O. Box)

(City) (State) (Zip Code)

(Owner's Name - Please Print)

(Owner's Signature)

(Street or P.O. Box)

(City) (State) (Zip Code)

(Continued on reverse)

(Owner's Name - Please Print)	(Owner's Signature)		
(Street or P.O. Box)	(City)	(State)	(Zip Code)
(Owner's Name - Please Print)	(Owner's Signature)		
(Street or P.O. Box)	(City)	(State)	(Zip Code)
(Owner's Name - Please Print)	(Owner's Signature)		
(Street or P.O. Box)	(City)	(State)	(Zip Code)
(Owner's Name - Please Print)	(Owner's Signature)		
(Street or P.O. Box)	(City)	(State)	(Zip Code)

INSTRUCTIONS

1. This certification is made under the provisions of § 1744 of Title 43 and § 28-28k of Title 30 of the United States Code; and the regulations thereunder (43 CFR Part 3830),
2. The claimant(s) must fill in the dates in paragraph 1 for the beginning and ending of the assessment year for which this waiver is sought.
3. The claimant(s) must fill in the date in paragraph 2 for the beginning of the assessment year for which this waiver is sought.
4. All claim and site names and Bureau of Land Management (BLM) serial numbers must be listed for the mining claims, mill sites, and tunnel sites for which the waiver is sought.
5. All owners of the mining claims, mill sites, and tunnel sites and their addresses must be given.
6. This waiver form must be signed by all the claimants or their designated agent, in original form. If an agent is designated, a notarized designation of agent, signed by all of the claimants with proper address given, must be submitted with this waiver.
7. This form must be filed no later than September 1st for the upcoming assessment year in the BLM State Office where the mining claims or sites are recorded, or the waiver cannot be granted by the BLM. (Example: to obtain a waiver for the assessment year 2000, which begins at noon on September 1, 1999, you must qualify for and file for a waiver no later than September 1, 1999 in the proper BLM State Office).
8. For all mining claims which require assessment work, you must record an affidavit of labor on or before the December 30th immediately following the filing of this waiver. For all other mining claims or sites waived, you must record a notice of intent to hold on or before the December 30th immediately following the filing of this waiver.
9. Mill and tunnel sites may also be listed upon this waiver and be waived from payment of the maintenance fee. A notice of intent to hold for these sites is required to be filed by the December 30th following the filing of this waiver.

NOTICE/BURDEN HOURS STATEMENT

The Privacy Act of 1974, *as amended*, and the regulation in 43 CFR 2.48(d) provide that you be furnished the following information in connection with the information required by this certification of waiver from rental fees.

AUTHORITY: 30 U.S.C. 28-28k; 43 U.S.C. 1201, 1457, 1740, and 1744; and 43 CFR 3830.

PRINCIPLE PURPOSE: This information is to be used to verify that the owner(s) (claimants) of a mining claim has complied with 30 U.S.C. 28f and is entitled to perform assessment work in lieu of paying the maintenance fee for the mining claims listed on this form.

ROUTINE USE: (1) Adjudication of the claimant(s) certification of waiver from paying the maintenance fee otherwise required by 30 U.S.C. 28f. (2) Disclosure may be made to appropriate Federal agencies when location is made within the agency's geographic area of responsibility. (3) Information from the record and/or the record will be transferred to the appropriate Federal, State, or local agency, or a member of the public in response to a specific request for pertinent information. (4) Information may also be provided to the Department of Justice or in a proceeding before a court or adjudicative body; or to Federal, State, local or foreign agencies when needed for enforcement of civil or criminal codes or applicable regulations concerning title rights upon the public land.

EFFECT OF NOT PROVIDING INFORMATION: Disclosure of this information is required by 30 U.S.C. 28f and 43 CFR Part 3830 for those qualified claimants wishing to take the small miner waiver allowed. Failure to supply the information required in this form to support the claimants certification of waiver from payment of the otherwise required maintenance fees will result in the waiver being disallowed and the mining claims subject to forfeiture by BLM under 30 U.S.C. 28i.

The Paperwork Reduction Act of 1995 requires us to inform you that:

This information is being collected to allow the BLM to determine if you qualify for a waiver from the payment of \$100 per mining claim or site maintenance fee established in 30 U.S.C. 28f and the implementing regulations at 43 CFR 3830. A response to this request is required in accordance with the statute to obtain your benefit.

BLM would like you to know that you do not have to respond to this, or any other, Federal agency-sponsored information collection unless it displays a currently valid OMB control number.

Public reporting burden for this form is estimated to average 8 minutes (0.133 hours) per response, including time to review instructions, gathering and maintaining data, and completing and reviewing the form. Direct comments regarding this burden estimate, or any other aspect of this form to the U.S. Department of the Interior Bureau of Land Management, (1004-6114) Bureau Clearance Officer (WO-636), Mail Stop 401 LS, 1849 C St., N.W., Washington, D.C. 20240.

FOR OFFICIAL USE ONLY

MICHAEL L. DUARTE
P.O. BOX 451
CHLORIDE, AZ 86431

RECEIVED
BLM AZ STATE OFFICE

2018 SEP -4 P 12:13

PHOENIX, ARIZONA

BUREAU OF LAND MANAGEMENT
ATTN: MINING CLAIMS
ONE NORTH CENTRAL AVE. SUITE 800
PHOENIX, AZ 85004-4427


LAS VEGAS NV 890

27 AUG 2018 PM 4 L



Illinois 1318


MICHAEL DUARTE
P.O. BOX 451
CHLORIDE, AZ 86431



BUREAU of LAND MANAGEMENT
ATTN: MINING CLAIMS
1 NORTH CENTRAL AVE SUITE 200
PHOENIX, AZ 85004
PHOENIX, ARIZONA

RECEIVED
BLM AZ STATE OFFICE
2018 AUG 21 P 1:34

6500484427 0041



356485

370879

When Recorded Return Document to:

MICHAEL L. DUARTE
P.O. BOX 451
CHLORIDE, AZ 86431

FEE# 2017058961

OFFICIAL RECORDS
OF MOHAVE COUNTY
KRISTI BLAIR,
COUNTY RECORDER



12/07/2017 11:21 AM Fee: \$15.00

PAGE: 1 of 2


Check here is this is a change of address.

Telephone: 928-716-9685

E-mail address: _____

AFFIDAVIT OF PERFORMANCE OF ANNUAL WORK

- 1. State of Arizona, County of MOHAVE ss:
- 2. I (Name) MICHAEL L. DUARTE
- 3. Reside at (Address) P.O. BOX 451 (OR)
9163 N. MAXWOOD DR
- City CHLORIDE County MOHAVE



State AZ Zip 86431 being duly sworn, depose and say that I am a citizen of the United States, more than eighteen years of age, and that all of the facts set forth in this affidavit, subject to the provisions and penalties of 18 U.S.C. 1001 pertaining to the filing of false, fictitious, or fraudulent statements with the United States, are true and correct according to the best of my knowledge, information and belief.

4. Owner's name and address (If not shown in Items 1-3 above).
- SAME AS ABOVE -

5. That I am personally acquainted with the mining claim(s). The work and improvements were made by and at the expense of the owner(s) of said claim(s). Said contiguous group of claims, listed on this document, are situated in the

GOLD BASIN (optional) Mining District; MOHAVE County, Arizona.

Line No.	AMC NUMBER	CLAIM/SITE NAME	COUNTY RECORDER DATA (If available)	TWP	RNG	SEC
1	356485	CONNIE LEE		28N	18W	32
2	370880	CHASMATAZ #2		28N	18W	29
3	370879	CHASMATAZ #3		28N	18W	29
4						
5						
6						

Form: MCF108
Revised Jan. 2006
Page 1 of 2

DEC 27 2017
[Signature]

RECEIVED
 PHOENIX, ARIZONA
 2017 DEC 18 P 2:30
 BLM
 Date
 Stamp

7					
8					
9					
10					

6. That between the dates starting at 12 o'clock noon on September 1, 20 16 and ending at 12 o'clock noon on September 1, 20 17 at least \$ 1,000 dollars worth of work and improvements were done and performed upon said claim(s) or upon one or more of a contiguous group of claims for the benefit of all, wholly or partly outside of a contiguous group of claims for the benefit of all, not including the location work.


7. That the following persons were employed to perform the work and improvements described herein: MICHAEL DUANTE, CODY WINCHESTER, CONNIE LEE SARGENT

8. That the work and improvements performed were: EXPLORATION & ASSAYS OF SEVERAL OLD MINING WORKS, ASSAYS OF MANY SURFACE EXPOSED VEINS. FILLING IN OF SEVERAL OLD DIGGS FROM THIS 19TH CENTURY MINING SITE

9. Dated: 12/7/17 Signature: Michael Duarte

SUBSCRIBED AND SWORN TO before me, a Notary Public, this 7th day of December 20 17

By: Sandra Fellows
 Notary Public of Mohave County, Arizona
 My Commission Expires Sept 10, 2019




Bureau of Land Management
 Arizona State Office
www.az.blm.gov

No. of Claims: _____ x \$10 = _____
 Check No.: _____ Init. ME
 Receipt No.: 4045515
 For BLM Use Only

MICHAEL L. DUARTE
P.O. Box 451
CHLORIDE, AZ 86431

LAS VEGAS NV 890

11 DEC 2017 PM 7:1



RECEIVED
BLM AZ STATE OFFICE

2017 DEC 18 P 2:30

PHOENIX, ARIZONA

BUREAU of LAND MANAGEMENT
ATTN: MINING CLAIMS
ONE NORTH CENTRAL AVE Suite 800
PHOENIX, AZ 85004-4427

United States Department of the Interior
Bureau of Land Management
 DIV OF LANDS, MINRLS & ENERGY
 ONE N CENTRAL AVE
 PHOENIX, AZ 85004 -4427
 Phone: 602-417-9200

Receipt

No: 4045515

Transaction #: 4156868	
Date of Transaction: 12/19/2017	
CUSTOMER:	
MICHAEL DUARTE PO BOX 451 CHLORIDE, AZ 86431-0451 US	

LINE #	QTY	DESCRIPTION	REMARKS	UNIT PRICE	TOTAL
1	1.00	LOCATABLE MINERALS / MINING CLAIMS- NOT NEW-UNADJUD, ONE AUTH NO. ONLY / MINING CLAIM MONEY RECEIVED CASES: AMC356485/\$30.00	POL 2017/3	- n/a -	30.00
TOTAL:					\$30.00

PAYMENT INFORMATION			
1	AMOUNT:	30.00	POSTMARKED: N/A
	TYPE:	CHECK	RECEIVED: 12/18/2017
	CHECK NO:	270	
	NAME:	DUARTE, MICHAEL PO BOX 451 CHLORIDE AZ 86431-0451 US	

REMARKS

This receipt was generated by the automated BLM Collections and Billing System and is a paper representation of a portion of the official electronic record contained therein.

UNITED STATES
DEPARTMENT OF THE INTERIOR
BUREAU OF LAND MANAGEMENT

292

Amc 356485
Amc 370879

MAINTENANCE FEE WAIVER CERTIFICATION

FORM APPROVED
OMB NO. 1004-0114
Expires: October 31, 2016

SEE INSTRUCTIONS ON PAGE 2

1. This small miner waiver is filed for the assessment year beginning on September 1, 2017 and ending on September 1, 2018
2. The undersigned and all related parties owned ten or fewer mining claims, mill, or tunnel sites located and maintained on Federal lands in the United States of America on September 1, 2017.
3. The undersigned have performed the assessment work required by law for each mining claim listed prior to filing this waiver and understand that by filing this form, the undersigned must file an affidavit of assessment work with the Bureau of Land Management (BLM) by the December 30th following the filing of this waiver.
4. The undersigned understand that if the assessment work obligation has not yet come due under 30 U.S.C. 28 (for those claims in their first assessment year only), a notice of intent to hold reciting this condition must be recorded by the December 30th following the filing of this waiver.
5. The undersigned understand that mill and tunnel sites may also be listed on this waiver and be waived from payment of the maintenance fee, and that a notice of intent to hold for these sites is required to be filed with the BLM by the December 30th following the filing of this waiver.
6. The undersigned understand and acknowledge that pursuant to 43 U.S.C. 1212 and 18 U.S.C. 1001, the filing or recording of a false, fictitious, or fraudulent document with the BLM may result in a fine of up to \$250,000, a prison term not to exceed five years, or both.
7. The mining claims, mill or tunnel sites for which this waiver from payment of the maintenance fees is requested are:

CLAIM OR SITE NAME	BLM RECORDATION SERIAL NUMBER
1. CONNIE LEE	✓ 356485
2. CHASMATAZ #2	370880
3. CHASMATAZ #3	370879
4.	
5.	
6.	
7.	
8.	
9.	
10.	

PHOENIX, ARIZONA
2017 AUG 17 P 3:04
BLM RECEIVED

The owner(s) (claimants) of the above mining claims and sites are:

MICHAEL L. DUARTE ✓ *Michael Duarte*
 (Owner's Name - Please Print) (Owner's Signature)

P.O. BOX 451 CHLORIDE AZ 86431
 (Owner's Mailing Address) (City) (State) (Zip Code)

ENTERED
 AZ483
 SEP 15 2017
 BY: *pd*

(Owner's Name - Please Print) (Owner's Signature)
 (Owner's Mailing Address) (City) (State) (Zip Code)

(Owner's Name - Please Print) (Owner's Signature)
 (Owner's Mailing Address) (City) (State) (Zip Code)

(Owner's Name - Please Print) (Owner's Signature)
 (Owner's Mailing Address) (City) (State) (Zip Code)

(Continued on page 2)

NW CHECK
3 CT

356485
370879

TUESDAY
DEC 13, 2016

I WAS JUST INFORMED BY YOUR OFFICE, VIA A PHONE CALL, (AND THANK YOU) THAT I FORGOT TO ENCLOSE THE CHECK FOR MY "AFFIDAVIT OF PERFORMANCE". I WAS INSTRUCTED TO SEND CHECK AND INCLUDE NAME OF CLAIMS AND AMC NUMBERS

TO WIT:

MICHAEL L. DUARTE
P.O. BOX 451
CHLOIRIDE, AZ 86431

NUMBER	NAME	TWP	RNG	SEC
1. AMC 356485	CONNIE LEE	28N	18W	32
2. AMC 370880	CHASMATAZ #2	28N	18W	29
3. AMC 370879	CHASMATAZ #3	28N	18W	29

YOU HAVE MY CURRENT AFFIDAVIT OF PERFORMANCE OF ANNUAL WORK ON FILE ALREADY. IT WAS MAILED TO YOU ON DEC. 6TH

SORRY FOR THIS TROUBLE - AND THANKS AGAIN FOR TAKING THE TIME TO CALL ME ABOUT MY RIDICULOUS ERROR

Michael L. Duarte

RECEIVED
2016 DEC 15 P 2:44
PHOENIX, ARIZONA

RECEIPT # 3723806


TO WHOM IT MAY CONCERN:

I HOPE THIS IS AN ACCEPTABLE FORM. IT IS DIFFERENT FROM THE LAST COUPLE YEARS, BUT IT IS THE FORM YOUR SINGMAN ~~THE~~ FIELD OFFICE GAVE ME IN OCT. (2016) WHEN I REQUESTED ONE.

RECEIVED
BLM AZ STAFF OFFICE
2016 DEC 12 10 3 10
PHOENIX, ARIZONA
[Signature]

MICHAEL L. DUARIE
P.O. BOX 451
CHLORIDE, AZ 86431

LAS VEGAS NV 890
05 DEC 2016 PHOEN

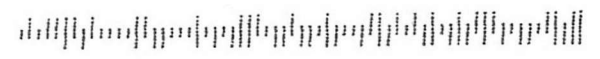


RECEIVED
BLM AZ STATE OFFICE
2016 DEC 12 P 3:10
PHOENIX, ARIZONA

BUREAU OF LAND MANAGEMENT
ATTN: MINING CLAIMS

1 NORTH CENTRAL AVENUE SUITE 800
PHOENIX, AZ 85004


650044427 0041



MICHAEL DUARTE
RD. BOX 451
CHLORIDE, AZ 86431

LAS VEGAS NV 890

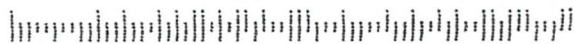
13 DEC 2016 PM 5 L



BUREAU OF LAND MANAGEMENT
ATTN: MINING CLAIMS
1 NORTH CENTRAL AVENUE SUITE 800
PHOENIX, AZ 85004

RECEIVED
BLM STATE OFFICE
2016 DEC 15 2:44
PHOENIX, ARIZONA

85004-442700



2

When Recorded Return Document to:

MICHAEL L. DUARTE
P.O. BOX 451
CHLORIDE, AZ 86431

Check here is this is a change of address.

Telephone: 928-716-9685

E-mail address: _____

FEE# 2016055030

OFFICIAL RECORDS
OF MOHAVE COUNTY
ROBERT BALLARD,
COUNTY RECORDER



12/05/2016 01:45 PM Fee: \$15.00

PAGE: 1 of 2

AFFIDAVIT OF PERFORMANCE OF ANNUAL WORK

1. State of Arizona, County of MOHAVE ss:

2. I (Name) MICHAEL L. DUARTE

3. Reside at (Address) P.O. BOX 451


City CHLORIDE County MOHAVE

State AZ zip 86431 being duly sworn, depose and say that I am a citizen of the United States, more than eighteen years of age, and that all of the facts set forth in this affidavit, subject to the provisions and penalties of 18 U.S.C. 1001 pertaining to the filing of false, fictitious, or fraudulent statements with the United States, are true and correct according to the best of my knowledge, information and belief.

4. Owner's name and address (If not shown in Items 1-3 above).
- SAME AS ABOVE -

5. That I am personally acquainted with the mining claim(s). The work and improvements were made by and at the expense of the owner(s) of said claim(s). Said contiguous group of claims, listed on this document, are situated in the

GOLD BASIN (optional) Mining District; MOHAVE County, Arizona.



Line No.	AMC NUMBER	CLAIM/SITE NAME	COUNTY RECORDER DATA (If available)	TWP	RNG	SEC
1	356485	CONNIE Lee		28N	18W	32
2	370880	CHASMATAZ #2		28N	18W	29
3	370879	CHASMATAZ #3		28N	18W	29
4						
5						
6						

BLM
Date
Stamp

RECEIVED
BLM AZ STATE OFFICE
2016 DEC 12 P 3:10
PHOENIX, ARIZONA

7						
8						
9						
10						

6. That between the dates starting at 12 o'clock noon on September 1, 20 15 and ending at 12 o'clock noon on September 1, 20 16 at least \$ 500 dollars worth of work and improvements were done and performed upon said claim(s) or upon one or more of a contiguous group of claims for the benefit of all, wholly or partly outside of a contiguous group of claims for the benefit of all, not including the location work.


7. That the following persons were employed to perform the work and improvements described herein: _____
MICHAEL DUARTE, CODY WINCHESTER, CONNIE SARGENT

8. That the work and improvements performed were: RECLAMATION of old digs & shafts from THIS old 19th CENTURY MINING SITE; EXPLORATION AND ASSAYS of several old MINING WORKS, EXPLORATION & ASSAYS of MANY SURFACE EXPOSED VEINS

9. Dated: 12/5/16 Signature: Michael Duarte

SUBSCRIBED AND SWORN TO before me, a Notary Public, this 5th day of December 2016

By: Sandra Fellows
Notary Public Sandra Fellows
My Commission Expires Sept 10, 2019



No. of Claims: _____ x \$10 = _____
Check No.: _____ Init. _____
Receipt No.: _____
For BLM Use Only

Bureau of Land Management
Arizona State Office
www.blm.gov/az

United States Department of the Interior
Bureau of Land Management
 DIV OF LANDS, MINRLS & ENERGY
 ONE N CENTRAL AVE
 PHOENIX, AZ 85004 -4427
 Phone: 602-417-9200

Receipt

No: 3723866


Transaction #: 3829036	
Date of Transaction: 12/16/2016	
CUSTOMER:	
MICHAEL DUARTE PO BOX 451 CHLORIDE, AZ 86431-0451 US	

LINE #	QTY	DESCRIPTION	REMARKS	UNIT PRICE	TOTAL
1	1.00	LOCATABLE MINERALS / MINING CLAIMS- NOT NEW-UNADJUD, ONE AUTH NO. ONLY / MINING CLAIM MONEY RECEIVED CASES: AMC356485/\$30.00	POL (3) 2016	- n/a -	30.00
TOTAL:					\$30.00

PAYMENT INFORMATION					
1	AMOUNT:	30.00	POSTMARKED:	12/13/2016	
	TYPE:	CHECK	RECEIVED:	12/15/2016	
	CHECK NO:	869			
	NAME:	DUARTE, MICHAEL PO BOX 451 CHLORIDE AZ 86431-0451 US			

REMARKS

This receipt was generated by the automated BLM Collections and Billing System and is a paper representation of a portion of the official electronic record contained therein.

ENTERED
 DEC 21 2016
 BY: 

UNITED STATES
DEPARTMENT OF THE INTERIOR
BUREAU OF LAND MANAGEMENT

423

356485
370879

MAINTENANCE FEE WAIVER CERTIFICATION

FORM APPROVED
OMB NO. 1004-0114
Expires: October 31, 2016

SEE INSTRUCTIONS ON PAGE 2

1. This small miner waiver is filed for the assessment year beginning on September 1, 2016 and ending on September 1, 2017.
2. The undersigned and all related parties owned ten or fewer mining claims, mill, or tunnel sites located and maintained on Federal lands in the United States of America on September 1, 2016.
3. The undersigned have performed the assessment work required by law for each mining claim listed prior to filing this waiver and understand that by filing this form, the undersigned must file an affidavit of assessment work with the Bureau of Land Management (BLM) by the December 30th following the filing of this waiver.
4. The undersigned understand that if the assessment work obligation has not yet come due under 30 U.S.C. 28 (for those claims in their first assessment year only), a notice of intent to hold reciting this condition must be recorded by the December 30th following the filing of this waiver.
5. The undersigned understand that mill and tunnel sites may also be listed on this waiver and be waived from payment of the maintenance fee, and that a notice of intent to hold for these sites is required to be filed with the BLM by the December 30th following the filing of this waiver.
6. The undersigned understand and acknowledge that pursuant to 43 U.S.C. 1212 and 18 U.S.C. 1001, the filing or recording of a false, fictitious, or fraudulent document with the BLM may result in a fine of up to \$250,000, a prison term not to exceed five years, or both.
7. The mining claims, mill or tunnel sites for which this waiver from payment of the maintenance fees is requested are:

CLAIM OR SITE NAME	BLM RECORDATION SERIAL NUMBER
1. RONNIE LEE	356485
2. CHASINATAZ # 2	370 880
3. CHASINATAZ # 3	370 879
4.	
5.	
6.	
7.	
8.	
9.	
10.	

RECEIVED
BLM AZ STATE OFFICE
2016 AUG 25 P 2:26
PHOENIX, ARIZONA

The owner(s) (claimants) of the above mining claims and sites are:

MICHAEL L. DUARTE (Owner's Name - Please Print) Michael L. Duarte (Owner's Signature)

P.O. BOX 451 (Owner's Mailing Address) CHLORIDE (City) AZ (State) 86431 (Zip Code)

(Owner's Name - Please Print) (Owner's Signature)

(Owner's Mailing Address) (City) (State) (Zip Code)

(Owner's Name - Please Print) (Owner's Signature)

(Owner's Mailing Address) (City) (State) (Zip Code)

(Owner's Name - Please Print) (Owner's Signature)

(Owner's Mailing Address) (City) (State) (Zip Code)

INTEREST
423
SEP 07 2016
BY: [Signature]

nmw [Signature]



(Owner's Name - Please Print)	(Owner's Signature)
(Owner's Mailing Address)	(City) RECEIVED (State) (Zip Code) BLM AZ STATE OFFICE
(Owner's Name - Please Print)	2011 AUG 25 P 2:26 (Owner's Signature)
(Owner's Mailing Address)	(City) PHOENIX, ARIZONA (State) (Zip Code)
(Owner's Name - Please Print)	(Owner's Signature)
(Owner's Mailing Address)	(City) (State) (Zip Code)
(Owner's Name - Please Print)	(Owner's Signature)
(Owner's Mailing Address)	(City) (State) (Zip Code)

18 U.S.C. 1001 and 43 U.S.C. 1212 make it a crime for any person knowingly and willfully to make to any department or agency of the United States any false, fictitious or fraudulent statements or representations as to any matter within its jurisdiction.

INSTRUCTIONS

1. This certification is made under the provisions of 43 U.S.C. § 1744 and 30 U.S.C. §28-28k and the regulations thereunder (43 CFR Part 3830).
2. The claimant(s) must fill in the dates in paragraph 1 for the beginning and ending of the assessment year for which this waiver is sought.
3. The claimant(s) must fill in the date in paragraph 2 for the beginning of the assessment year for which this waiver is sought.
4. All claim and site names and BLM serial numbers must be listed for the mining claims, mill sites, and tunnel sites for which the waiver is sought.
5. All owners of the mining claims, mill sites, and tunnel sites and their addresses must be given.
6. This waiver form must be signed by all the claimants or their designated agent, in original form. If an agent is designated, a notarized designation of agent, signed by all of the claimants with proper address given, must be submitted with this waiver.
7. This form must be filed no later than September 1st for the upcoming assessment year in the BLM State Office where the mining claims or sites are recorded, or the waiver cannot be granted by the BLM. (Example: To obtain a waiver for the assessment year 2012, which begins on September 1, 2011, you must qualify for and file for a waiver no later than September 1, 2011, in the proper BLM State Office.)
8. For all mining claims which require assessment work, you must record an affidavit of labor on or before the December 30th immediately following the filing of this waiver. For all other mining claims or sites waived, you must record a notice of intent to hold on or before the December 30th immediately following the filing of this waiver.
9. Mill and tunnel sites may also be listed on this waiver and be waived from payment of the maintenance fee. A notice of intent to hold for these sites is required to be filed by the December 30th following the filing of this waiver.

FOR OFFICIAL USE ONLY

MICHAEL L. DUARTE
P.O. BOX 451
CHLORIDE, AZ 86431

LAS VEGAS NV 890

22 AUG 2016 PM 4 L



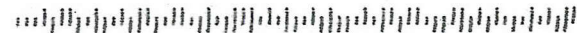
PHOENIX, ARIZONA

2016 AUG 25 | P 2:26

RECEIVED
BLM AZ STATE OFFICE

BUREAU OF LAND MANAGEMENT
ATTN: MINING CLAIMS
ONE N. CENTRAL AVE
PHOENIX, AZ 85004-2203

65004-442700



356485
370879

AFFIDAVIT OF ANNUAL ASSESSMENT WORK

WHEN RECORDED, MAIL DOCUMENT TO:

NAME: MICHAEL L. DUARTE

ADDRESS: P.O. BOX 451

CITY, STATE, ZIP: CHLORIDE, AZ 86431



FEE# 2015053493

OFFICIAL RECORDS
OF MOHAVE COUNTY
CAROL MEIER,
COUNTY RECORDER



12/04/2015 12:56 PM Fee: \$15.00

PAGE: 1 of 4

FOR COUNTY RECORDER'S USE

No. of Claims 3
x \$10/claim
Total due BLM \$ 30.00

TO ALL WHOM IT MAY CONCERN:

1. The undersigned certifies that at least \$100 per claim was expended for development, labor and improvements, or equivalent value added, as the annual assessment work for the assessment year ending September 1, 2015 for the following contiguous unpatented mining claim(s), located in the County of MOHAVE, in the State of ARIZONA.

BLM Serial No.	Name of Claim	Tp	Rg	Sec	Mer	County Recordation Book and Page No.	Date
356485	CONNIE LEE	28N	18W	32		NOT AVAILABLE	
370880	CHASMATAZ #2	28N	18W	29		" "	
370879	CHASMATAZ #3	28N	18W	29		" "	

PHOENIX ARIZONA
2015 DEC 11 P 3:33
BLM RECEIVED
OFFICE

BY: RAM

(Continued on page 2)

RECEIPT # 3453628

2. Type of labor and improvements (specify what was done and give the total value for that labor and improvement to show at least \$100 for each claim). If a geological, geochemical, or geophysical survey was performed, as per 30 U.S.C. 28-1, reference the title of the report of survey, give cost and date of the survey and report, and indicate it was filed with the County Recorder:

Description of Work Performed	Value of Work Performed	Date Work Was Performed
RECLAMATION of OLD TRENCH CUTS, filling of old digs & shafts from this old 19th century MINING SITE for safety - EXPLORATION AND ASSAY RUNS of SEVERAL old mining works, SURFACE EXPLORATION of the MANY EXPOSED QUARTZ VEINS ON PROPERTY	\$ 2,000	9/14/14 - 7/1/15 TWICE A WEEK TRIPS to the site OVER 10 MONTH Period

3. Name and mailing address of each person who performed the labor and improvements:

Name (please print)

MICHAEL L. DWARTE
CONNIE LEE SARGENT

Current Mailing Address (please print)

P.O. BOX 451 CHLORIDE, AZ 86431
P.O. BOX 451 CHLORIDE, AZ 86431

4. Name and mailing address of each person who holds and claims the subject mining claim(s) for the valuable minerals contained therein. Be sure to indicate if there is a change of address:

Name (please print)

MICHAEL L. DWARTE

Current Mailing Address (please print)

P.O. BOX 451 CHLORIDE, AZ 86431

5. The undersigned testifies that on the date of Sept 1 2015, all monuments required by law were erected upon the subject claim(s), and all notices required by law were posted on the subject claim(s) or copies thereof were in place, and at said date, each corner monument bore or contained

RECEIVED
 BLM / DISTRICT OFFICE
 2015 DEC 11 P 3:53
 PHOENIX, ARIZONA

markings sufficient to appropriately designate the corner of the claim to which it pertains and the name of the claim(s).

I hereby certify under penalty of perjury under the laws of the State of ARIZONA that the foregoing statements are true and correct:

Michael L. Deane Date: 12-4-2015
(Signature of person responsible for above statement)

Title 18 U.S.C. 1001 and 43 U.S.C. 1212 make it a crime for any person knowingly and willfully to make to any department or agency of the United States any false, fictitious or fraudulent statements or representations as to any matter within its jurisdiction.

Notary Block

SUBSCRIBED AND SWORN TO before me, this 4th day of December 2015

By: Sandra Fellows
(Signature of Affiant)

Title: Notary Public



My Commission Expires: 9/10/2019
(Notarized affidavit for assessment work)

INSTRUCTIONS

1. This is an optional form that may be used to satisfy the requirements for the Bureau of Land Management (BLM) under the provisions of 43 U.S.C. §1744 and 30 U.S.C. §28-28d and the regulations thereunder (43 CFR part 3835). Since local and State laws may vary, you should contact your local and State agencies where the claims are located to ensure all applicable laws and requirements are satisfied.
2. The claimant(s) must fill in the date in paragraph 1 for the applicable assessment year and the county and state where the claims are located.
3. All claim names, BLM serial numbers, legal descriptions, and original county recording information must be listed for the claims pertaining to this assessment notice.
4. The claimant(s) must complete paragraph 2 listing all labor or improvements which was performed on or did benefit the subject mining claims. The value and date of the labor or improvements must also be listed. The total amount of labor or improvements can be listed, but the total expenditure must equal at least \$100 for each claim.
5. The names and current mailing addresses of the person(s) performing the labor shall be listed in paragraph 3.
6. The name and current mailing address of each owner (claimant) of the claims shall be listed in paragraph 4. The mailing address shall be the owner's address and not the address of an agent or anyone representing the claimant. Be sure to note if there has been a change of address.
7. Paragraph 5 shall be completed to show the date it was verified that all monuments required by law were properly erected, all notices were posted, and that corners were appropriately designated for all claims listed.
8. An exact legible reproduction or duplicate (other than microfilm or other electronic media) of this affidavit or another type of affidavit of assessment work that you file or will file in the county where each claim is located, must be filed with the BLM on or before December 30 of the calendar year in which the assessment year ends. For mill or tunnel sites, a separate notice of intent to hold must be filed with the BLM on or before December 30. Requirements for filing a notice of intent to hold can be found at 43 CFR 3835.33.
9. A processing fee of \$10 for each claim listed must be remitted to the BLM along with this or any other affidavit of assessment work.

RECEIVED
BLM
DECEMBER 1 P 3:33
BLM
MOHAVE COUNTY
ARIZONA

NOTICES

THE PRIVACY ACT and 43 CFR 2.48(d) require that you be furnished with the following information in connection with the information requested by this form.

AUTHORITY: 30 U.S.C. §28-28d and 43 CFR part 3835 permit collection of the information requested by this form.

PRINCIPAL PURPOSE: The BLM will use the information you provide to document compliance with 43 U.S.C. 1744 and that assessment work has been completed in accordance with 30 U.S.C. § 28-28d and 43 CFR part 3835 in lieu of paying the maintenance fee for the mining claims listed on this form.

ROUTINE USES: The BLM will only disclose this information in accordance with the provisions at 43 CFR 2.56(b) and (c).

EFFECT OF NOT PROVIDING INFORMATION: Disclosure of the requested information is required by 30 U.S.C. § 28-28d and 43 CFR part 3835 for claimants qualified to perform assessment work in lieu of paying the maintenance fee. Failure to submit all the requested information or to complete this form will delay the BLM's processing of the form and may preclude the BLM's acceptance of the assessment work information, which may result in forfeiture of the mining claim(s) by the claimant.

THE PAPERWORK REDUCTION ACT requires us to inform you that:

Use of this form is optional. You must perform assessment if a waiver to pay the maintenance fee has been requested. This form is provided to help you attest that annual assessment work has been completed in lieu of paying the maintenance fee for your claim(s). Submission of the requested information is necessary to obtain or retain a benefit.

You do not have to respond to this or any other Federal agency-sponsored information collection unless it displays a valid OMB control number.

BURDEN HOURS STATEMENT: The estimated public reporting burden for this form is 30 minutes per response, including the time for reviewing instructions, gathering and maintaining data, and completing and reviewing the form. You may submit comments regarding the burden estimate or any other aspect of this form to: U.S. Department of the Interior, Bureau of Land Management (1004-0114), Bureau Information Collection Clearance Officer (WO-630), 1849 C Street, N.W., Room 2134LM, Washington, D.C. 20240.

RECEIVED
BLM AND STATE OFFICE
2015 DEC 11 P 3:33
PHOENIX, ARIZONA

United States Department of the Interior
Bureau of Land Management
 LANDS/RECREATION & PLANNING
 ONE N CENTRAL AVE
 PHOENIX, AZ 85004 -2203
 Phone: 602-417-9200

Receipt

No: 3453628

Transaction #: 3553205	
Date of Transaction: 12/14/2015	
CUSTOMER:	
MICHAEL DUARTE PO BOX 451 CHLORIDE, AZ 86431-0451 US	

LINE #	QTY	DESCRIPTION	REMARKS	UNIT PRICE	TOTAL
1	1.00	LOCATABLE MINERALS / MINING CLAIMS- NOT NEW-UNADJUD, ONE AUTH NO. ONLY / MINING CLAIM MONEY RECEIVED CASES: AMC356485/\$30.00	POL - 3 2015	- n/a -	30.00
TOTAL:					\$30.00

PAYMENT INFORMATION					
1	AMOUNT:	30.00	POSTMARKED:	12/08/2015	
	TYPE:	CHECK	RECEIVED:	12/11/2015	
	CHECK NO:	778			
	NAME:	DUARTE, MICHAEL L PO BOX 451 CHLORIDE AZ 86431-0451 US			

REMARKS

This receipt was generated by the automated BLM Collections and Billing System and is a paper representation of a portion of the official electronic record contained therein.

UNITED STATES
DEPARTMENT OF THE INTERIOR
BUREAU OF LAND MANAGEMENT

MAINTENANCE FEE WAIVER CERTIFICATION

M

AMC 356485

370879

FORM APPROVED
OMB NO. 1004-0114
Expires: October 31, 2016

SEE INSTRUCTIONS ON PAGE 2

1. This small miner waiver is filed for the assessment year beginning on September 1, 2015 and ending on September 1, 2016.
2. The undersigned and all related parties owned ten or fewer mining claims, mill, or tunnel sites located and maintained on Federal lands in the United States of America on September 1, 2015.
3. The undersigned have performed the assessment work required by law for each mining claim listed prior to filing this waiver and understand that by filing this form, the undersigned must file an affidavit of assessment work with the Bureau of Land Management (BLM) by the December 30th following the filing of this waiver.
4. The undersigned understand that if the assessment work obligation has not yet come due under 30 U.S.C. 28 (for those claims in their first assessment year only), a notice of intent to hold reciting this condition must be recorded by the December 30th following the filing of this waiver.
5. The undersigned understand that mill and tunnel sites may also be listed on this waiver and be waived from payment of the maintenance fee, and that a notice of intent to hold for these sites is required to be filed with the BLM by the December 30th following the filing of this waiver.
6. The undersigned understand and acknowledge that pursuant to 43 U.S.C. 1212 and 18 U.S.C. 1001, the filing or recording of a false, fictitious, or fraudulent document with the BLM may result in a fine of up to \$250,000, a prison term not to exceed five years, or both.
7. The mining claims, mill or tunnel sites for which this waiver from payment of the maintenance fees is requested are:

CLAIM OR SITE NAME	BLM RECORDATION SERIAL NUMBER
1. <u>CONNIE LEE</u>	<u>356485</u> ✓
2. <u>CHASMATAZ #2</u>	<u>370880</u>
3. <u>CHASMATAZ #3</u>	<u>370879</u>
4.	
5.	
6.	
7.	
8.	
9.	
10.	

RECEIVED
BLM AT STATE OFFICE
2015 AUG 18 P 3:21
PHOENIX ARIZONA

The owner(s) (claimants) of the above mining claims and sites are:

MICHAEL L. DUARTE
(Owner's Name - Please Print)

P.O. BOX 451
(Owner's Mailing Address)

Michael L. Duarte
(Owner's Signature)

CHLORIDE AZ 86431
(City) (State) (Zip Code)

(Owner's Name - Please Print)

(Owner's Mailing Address)

(Owner's Signature)

(City) (State) (Zip Code)

(Owner's Name - Please Print)

(Owner's Mailing Address)

(Owner's Signature)

(City) (State) (Zip Code)

(Owner's Name - Please Print)

(Owner's Mailing Address)

(Owner's Signature)

(City) (State) (Zip Code)

(Continued on page 2)

INTERESTED

SEP 10 2015

BY: RE

NW-RE 9/9/15

_____ (Owner's Name - Please Print)	_____ (Owner's Signature)		
_____ (Owner's Mailing Address)	_____ (City)	_____ (State)	_____ (Zip Code)

_____ (Owner's Name - Please Print)	_____ (Owner's Signature)		
_____ (Owner's Mailing Address)	_____ (City)	_____ (State)	_____ (Zip Code)

_____ (Owner's Name - Please Print)	_____ (Owner's Signature)		
_____ (Owner's Mailing Address)	_____ (City)	_____ (State)	_____ (Zip Code)

_____ (Owner's Name - Please Print)	_____ (Owner's Signature)		
_____ (Owner's Mailing Address)	_____ (City)	_____ (State)	_____ (Zip Code)

BLM STATE OFFICE
 RECEIVED
 2011 AUG 18 P 3:22
 PHOENIX ARIZONA

18 U.S.C. 1001 and 43 U.S.C. 1212 make it a crime for any person knowingly and willfully to make to any department or agency of the United States any false, fictitious or fraudulent statements or representations as to any matter within its jurisdiction.

INSTRUCTIONS

1. This certification is made under the provisions of 43 U.S.C. § 1744 and 30 U.S.C. §28-28k and the regulations thereunder (43 CFR Part 3830).
2. The claimant(s) must fill in the dates in paragraph 1 for the beginning and ending of the assessment year for which this waiver is sought.
3. The claimant(s) must fill in the date in paragraph 2 for the beginning of the assessment year for which this waiver is sought.
4. All claim and site names and BLM serial numbers must be listed for the mining claims, mill sites, and tunnel sites for which the waiver is sought.
5. All owners of the mining claims, mill sites, and tunnel sites and their addresses must be given.
6. This waiver form must be signed by all the claimants or their designated agent, in original form. If an agent is designated, a notarized designation of agent, signed by all of the claimants with proper address given, must be submitted with this waiver.
7. This form must be filed no later than September 1st for the upcoming assessment year in the BLM State Office where the mining claims or sites are recorded, or the waiver cannot be granted by the BLM. (Example: To obtain a waiver for the assessment year 2012, which begins on September 1, 2011, you must qualify for and file for a waiver no later than September 1, 2011, in the proper BLM State Office.)
8. For all mining claims which require assessment work, you must record an affidavit of labor on or before the December 30th immediately following the filing of this waiver. For all other mining claims or sites waived, you must record a notice of intent to hold on or before the December 30th immediately following the filing of this waiver.
9. Mill and tunnel sites may also be listed on this waiver and be waived from payment of the maintenance fee. A notice of intent to hold for these sites is required to be filed by the December 30th following the filing of this waiver.

FOR OFFICIAL USE ONLY

When Recorded Return Document to:

MICHAEL L. DUARTE
P.O. BOX 451
CHLORIDE, AZ 86431


Check here is this is a change of address.

Telephone: 928-716-9685

E-mail address: _____

FEE# 2014051882

OFFICIAL RECORDS
OF MOHAVE COUNTY
CAROL MEIER,
COUNTY RECORDER

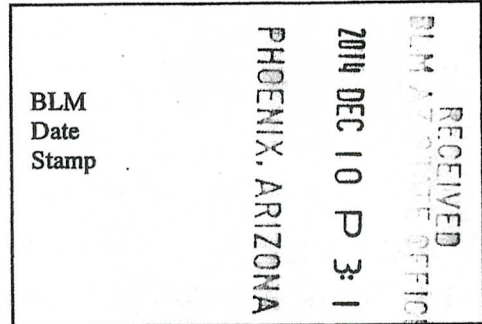


12/02/2014 11:06 AM Fee: \$15.00

PAGE: 1 of 2

AFFIDAVIT OF PERFORMANCE OF ANNUAL WORK

1. State of Arizona, County of MOHAVE ss:
2. I (Name) MICHAEL L. DUARTE
3. Reside at (Address) 9163 N. MAYWOOD
P.O. BOX 451
City CHLORIDE County MOHAVE



State AZ Zip 86431 being duly sworn, depose and say that I am a citizen of the United States, more than eighteen years of age, and that all of the facts set forth in this affidavit, subject to the provisions and penalties of 18 U.S.C. 1001 pertaining to the filing of false, fictitious, or fraudulent statements with the United States, are true and correct according to the best of my knowledge, information and belief.

4. Owner's name and address (if not shown in Items 1-3 above),
- SAME AS ABOVE -

5. That I am personally acquainted with the mining claim(s). The work and improvements were made by and at the expense of the owner(s) of said claim(s). Said contiguous group of claims, listed on this document, are situated in the GOLD BASIN (optional) Mining District; MOHAVE County, Arizona.

Line No.	AMC NUMBER	CLAIM/SITE NAME	COUNTY RECORDER DATA (If available)	TWP	RNG	SEC
1	356485	CONNIE LEE		28N	18W	32
2	357162	CHAS MATAZ		28N	18W	32
3	370880	CHAS MATAZ #2		28N	18W	29
4	370879	CHAS MATAZ #3		28N	18W	29
5						
6						

Form: MCF108
Revised Jan. 2006
Page 1 of 2

ENTERED
DEC 12 2014
BY: Ram

BLM
Date
Stamp

2014 DEC 10 P 3:11

PHOENIX, ARIZONA

RECEIVED
BLM ARIZONA OFFICE

7						
8		X		X		
9						
10						

6. That between the dates starting at 12 o'clock noon on September 1, 20 13 and ending at 12 o'clock noon on September 1, 20 14 at least \$ 4,000 dollars worth of work and improvements were done and performed upon said claim(s) or upon one or more of a contiguous group of claims for the benefit of all, wholly or partly outside of a contiguous group of claims for the benefit of all, not including the location work.

7. That the following persons were employed to perform the work and improvements described herein: MICHAEL DUARTE, ROB WINCHESTER, CONNIE LEE SARGENT

8. That the work and improvements performed were: CLEAN-UP & DEBRIS HAULING FROM BURNED DOWN 19TH CENTURY CABINS ON THESE OLD MINE SITES, RECLAMATION OF OLD TRENCH CUTS, FILLING OF OLD 19TH DIGGS & SHAFTS, EXPLORATION AND ASSAY RUNS OF THE SEVERAL OLD WORKS

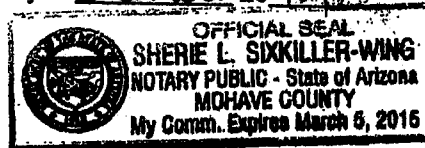
9. Dated: 12/2/14 Signature: Michael Duarte

SUBSCRIBED AND SWORN TO before me, a Notary Public, this 2 day of December 20 14

By: Michaelwayne Duarte

Notary Public Sherie Sexton-Dwyer

My Commission Expires March 6, 2016



Bureau of Land Management
Arizona State Office
www.az.blm.gov

No. of Claims: 4 x \$10 = 40
 Check No.: 687 Init. MLD
 Receipt No.: 3187984
 For BLM Use Only

MICHAEL L. DUANTE
P.O. BOX 451
CHIDRIDE, AZ 86431

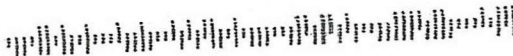
RECEIVED
BLM AZ STATE OFFICE

2014 DEC 10 P 3:07

PHOENIX, ARIZONA


BUREAU OF LAND MANAGEMENT
ATTN: MINING CLAIMS DEPT.
ONE N. CENTRAL AVE
PHOENIX, AZ 85004-2203

95004442700



U.S. MAIL PERMIT NO. 1000 PHOENIX, AZ

08 DEC 2014 PM 2:1



United States Department of the Interior
Bureau of Land Management
 LANDS/RECREATION & PLANNING
 ONE N CENTRAL AVE
 PHOENIX, AZ 85004 -2203
 Phone: 602-417-9200

ENTERED
 DEC 12 2014
 BY: *RJM*
 No:

Receipt

3187984

Transaction #: 3281180	
Date of Transaction: 12/11/2014	
CUSTOMER:	
MICHAEL DUARTE PO BOX 451 CHLORIDE, AZ 86431-0451 US	

LINE #	QTY	DESCRIPTION	REMARKS	UNIT PRICE	TOTAL
1	1.00	LOCATABLE MINERALS / MINING CLAIMS- NOT NEW-UNADJUD, ONE AUTH NO. ONLY / MINING CLAIM MONEY RECEIVED CASES: AMC356485/\$40.00	POL 2014/4	- n/a -	40.00
TOTAL:					\$40.00

PAYMENT INFORMATION			
1	AMOUNT:	40.00	POSTMARKED: N/A
	TYPE:	CHECK	RECEIVED: 12/10/2014
	CHECK NO:	687	
	NAME:	DUARTE, MICHAEL PO BOX 451 CHLORIDE AZ 86431-0451 US	

REMARKS

This receipt was generated by the automated BLM Collections and Billing System and is a paper representation of a portion of the official electronic record contained therein.

UNITED STATES 145
DEPARTMENT OF THE INTERIOR
BUREAU OF LAND MANAGEMENT

MAINTENANCE FEE WAIVER CERTIFICATION

Amc 356485
Amc 357162
Amc 370879
FORM APPROVED
OMB NO. 1004-0114
Expires: August 31, 2013

SEE INSTRUCTIONS ON PAGE 2

1. This small miner waiver is filed for the assessment year beginning on September 1, 2014 and ending on September 1, 2015.
2. The undersigned and all related parties owned ten or fewer mining claims, mill, or tunnel sites located and maintained on Federal lands in the United States of America on September 1, 2014.
3. The undersigned have performed the assessment work required by law for each mining claim listed prior to filing this waiver and understand that by filing this form, an affidavit of assessment work must be recorded by the December 30th following the filing of this waiver.
4. The undersigned understand that if the assessment work obligation has not yet come due under 30 U.S.C. 28 (for those claims in their first assessment year only), a notice of intent to hold reciting this condition must be recorded by the December 30th following the filing of this waiver.
5. The undersigned understand that mill and tunnel sites may also be listed upon this waiver and be waived from payment of the maintenance fee, and that a notice of intent to hold for these sites is required to be recorded by the December 30th immediately following the filing of this waiver.
6. The undersigned understand and acknowledge that pursuant to 43 U.S.C. 1212 and 18 U.S.C. 1001, the filing or recording of a false, fictitious, or fraudulent document with the Bureau of Land Management may result in a fine of up to \$250,000, a prison term not to exceed five years, or both.
7. The mining claims, mill or tunnel sites for which this waiver from payment of the maintenance fees is requested are:

CLAIM OR SITE NAME	BLM RECORDATION SERIAL NUMBER
1. <u>CONNIE LEE</u>	<u>356485</u> ✓
2. <u>CHASMATAZ</u>	<u>357162</u>
3. <u>CHASMATAZ #2</u>	<u>370880</u>
4. <u>CHASMATAZ #3</u>	<u>37087</u>
5.	
6.	
7.	
8.	
9.	
10.	

RECEIVED
 BLM AZ STATE OFFICE
 2014 AUG - 7 P 1:15
 PHOENIX, ARIZONA

The owner(s) (claimants) of the above mining claims and sites are:

MICHAEL L. DUARTE
(Owner's Name - Please Print)
P.O. BOX 451
(Street or P.O. Box)
CHLORIDE AZ 86431
(City) (State) (Zip Code)

Michael L. Duarte
(Owner's Signature)


MEL DUARTE
(Owner's Name - Please Print)
3375 W. MALIBU RD
(Street or P.O. Box)
GOLDEN VALLEY AZ 86413
(City) (State) (Zip Code)

Mel Duarte
(Owner's Signature)

(Owner's Name - Please Print)

(Street or P.O. Box)

(City) (State) (Zip Code)

(Owner's Signature)


(Owner's Name - Please Print)

(Owner's Signature)

(Street or P.O. Box)

(City)

(State)

(Zip Code)

(Owner's Name - Please Print)

(Owner's Signature)

(Street or P.O. Box)

(City)

(State)

(Zip Code)

(Owner's Name - Please Print)

(Owner's Signature)

(Street or P.O. Box)

(City)

(State)

(Zip Code)

(Owner's Name - Please Print)

(Owner's Signature)

(Street or P.O. Box)

(City)

(State)

(Zip Code)

(Owner's Name - Please Print)

(Owner's Signature)

(Street or P.O. Box)

(City)

(State)

(Zip Code)

Title 18 U.S.C. Section 1001 and Title 43 U.S.C. Section 1212 makes it a crime for any person knowingly and willfully to make to any department or agency of the United States any false, fictitious or fraudulent statements or representations as to any matter within its jurisdiction.

INSTRUCTIONS

1. This certification is made under the provisions of § 1744 of Title 43 and § 28-28k of Title 30 of the United States Code; and the regulations thereunder (43 CFR Part 3830).
2. The claimant(s) must fill in the dates in paragraph 1 for the beginning and ending of the assessment year for which this waiver is sought.
3. The claimant(s) must fill in the date in paragraph 2 for the beginning of the assessment year for which this waiver is sought.
4. All claim and site names and Bureau of Land Management (BLM) serial numbers must be listed for the mining claims, mill sites, and tunnel sites for which the waiver is sought.
5. All owners of the mining claims, mill sites, and tunnel sites and their addresses must be given.
6. This waiver form must be signed by all the claimants or their designated agent, in original form. If an agent is designated, a notarized designation of agent, signed by all of the claimants with proper address given, must be submitted with this waiver.
7. This form must be filed no later than September 1st for the upcoming assessment year in the BLM State Office where the mining claims or sites are recorded, or the waiver cannot be granted by the BLM. (Example: To obtain a waiver for the assessment year 2012, which begins on September 1, 2011, you must qualify for and file for a waiver no later than September 1, 2011, in the proper BLM State Office.)
8. For all mining claims which require assessment work, you must record an affidavit of labor on or before the December 30th immediately following the filing of this waiver. For all other mining claims or sites waived, you must record a notice of intent to hold on or before the December 30th immediately following the filing of this waiver.
9. Mill and tunnel sites may also be listed upon this waiver and be waived from payment of the maintenance fee. A notice of intent to hold for these sites is required to be filed by the December 30th following the filing of this waiver.

FOR OFFICIAL USE ONLY

MICHAEL L. DUARTE
P.O. BOX 451
CHLORIDE, AZ 86431

LOS VEGAS NV 890

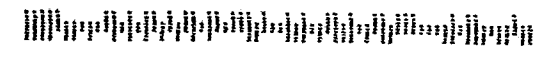
05 AUG 2014 PH2 L



RECEIVED
BLM AZ STATE OFFICE
2014 AUG -7 P 1:15
PHOENIX, ARIZONA

BUREAU OF LAND MANAGEMENT
ATTN: MINING CLAIMS
ONE NORTH CENTRAL AVE SUITE 800
PHOENIX, AZ 85004

85004442700



356485
357162

370879

When Recorded Return Document to:
MICHAEL L. DUARTE
P.O. BOX 451
CHLORIDE, AZ 86431


FEE# 2013060726

OFFICIAL RECORDS
OF MOHAVE COUNTY
CAROL MEIER,
COUNTY RECORDER




12/03/2013 10:27 AM Fee: \$15.00

PAGE: 1 of 2

Check here is this is a change of address.
Telephone: 928-716-9685
E-mail address: _____

AFFIDAVIT OF PERFORMANCE OF ANNUAL WORK

1. State of Arizona, County of MOHAVE ss:
2. I (Name) MICHAEL L. DUARTE
3. Reside at (Address) 9163 N. MAYWOOD
P.O. BOX 451
City CHLORIDE County MOHAVE



State AZ Zip 86431 being duly sworn, depose and say that I am a citizen of the United States, more than eighteen years of age, and that all of the facts set forth in this affidavit, subject to the provisions and penalties of 18 U.S.C. 1001 pertaining to the filing of false, fictitious, or fraudulent statements with the United States, are true and correct according to the best of my knowledge, information and belief.

4. Owner's name and address (If not shown in Items 1-3 above).
- SAME AS ABOVE -

5. That I am personally acquainted with the mining claim(s). The work and improvements were made by and at the expense of the owner(s) of said claim(s). Said contiguous group of claims, listed on this document, are situated in the

(optional) Mining District; _____ County, Arizona.

Line No.	AMC NUMBER	CLAIM/SITE NAME	COUNTY RECORDER DATA (If available)	TWP	RNG	SEC
1	356485	CONNIE LEE		28N	18W	32
2	357162	CHASMATAZ		28N	18W	32
3	370880	CHAS MATAZ #2		28N	18W	29
4	370879	CHASMATAZ #3		28N	18W	29
5						
6						

Form: MCF108
Revised Jan. 2006
Page 1 of 2

ENTERED
DEC 12 2013
BY: Jm

BLM
Date
Stamp

7		X		X			
8							
9							
10							

6. That between the dates starting at 12 o'clock noon on September 1, 20 12 and ending at 12 o'clock noon on September 1, 20 13 at least \$ 4,000 dollars worth of work and improvements were done and performed upon said claim(s) or upon one or more of a contiguous group of claims for the benefit of all, wholly or partly outside of a contiguous group of claims for the benefit of all, not including the location work.

7. That the following persons were employed to perform the work and improvements described herein: _____

MICHAEL DUARTE, ROB WINCHESTER, CONNIE LEE SARGENT

8. That the work and improvements performed were: ROAD REPAIRS FROM MONSOON WASHOUTS DEBRIS HAULING FROM OLD MINE SITES, RECLAMATION OF OLD TRENCH CUTS, FILLING OF OLD 19TH CENTURY SHAFTS, EXPLORATION AND ASSAY SAMPLES OF OLD WORKS

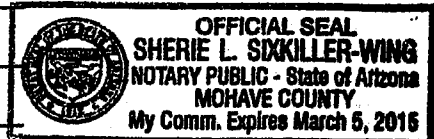
9. Dated: 12/3/13 Signature: Michael Duarte

SUBSCRIBED AND SWORN TO before me, a Notary Public, this 3rd day of December 20 13

By: Michael Duarte

Notary Public: Sherie L. Sixkiller-Wing

My Commission Expires March 5, 2015



No. of Claims: 4 x \$10 = \$40.00
 Check No.: 585 Init. ADW
 Receipt No.: 2927431
 For BLM Use Only

Bureau of Land Management
Arizona State Office
www.az.blm.gov

United States Department of the Interior
Bureau of Land Management
 LANDS/RECREATION & PLANNING
 ONE N CENTRAL AVE
 PHOENIX, AZ 85004 -2203
 Phone: 602-417-9200

Receipt

No: 2927431

Transaction #: 3014705	
Date of Transaction: 12/10/2013	
CUSTOMER:	
MICHAEL DUARTE PO BOX 451 CHLORIDE, AZ 86431-0451 US	

LINE #	QTY	DESCRIPTION	REMARKS	UNIT PRICE	TOTAL
1	1.00	LOCATABLE MINERALS / MINING CLAIMS- NOT NEW-UNADJUD, ONE AUTH NO. ONLY / MINING CLAIM MONEY RECEIVED CASES: AMC356485/\$40.00	POL (4) 2013	- n/a -	40.00
TOTAL:					\$40.00

PAYMENT INFORMATION					
1	AMOUNT:	40.00	POSTMARKED:	12/05/2013	
	TYPE:	CHECK	RECEIVED:	12/09/2013	
	CHECK NO:	585			
	NAME:	SARGENT, CONNIE PO BOX 451 CHLORIDE AZ 86431-0451 US			

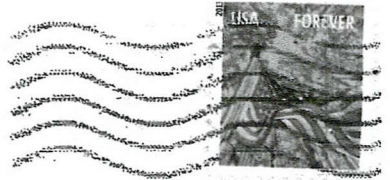
REMARKS

This receipt was generated by the automated BLM Collections and Billing System and is a paper representation of a portion of the official electronic record contained therein.

MICHAEL R. ...
P.O. BOX 451
CHLORIDE, AZ 86431

LAS VEGAS NV 890


05 DEC 2013 PM 2 L



BUREAU OF LAND MANAGEMENT
ATTN: MINING CLAIMS
ARIZONA STATE OFFICE
ONE N. CENTRAL AVENUE, SUITE 800
PHOENIX, AZ 85004-4427

PHOENIX, ARIZONA
2013 DEC 05 PM 2:24
RECEIVED

8500434427



356485
357162
370879

Form 3830-2
(September 2010)

UNITED STATES
DEPARTMENT OF THE INTERIOR
BUREAU OF LAND MANAGEMENT

MAINTENANCE FEE WAIVER CERTIFICATION

399

FORM APPROVED
OMB NO. 1004-0114
Expires: August 31, 2013

SEE INSTRUCTIONS ON PAGE 2

1. This small miner waiver is filed for the assessment year beginning on September 1, 2013 and ending on September 1, 2014.
2. The undersigned and all related parties owned ten or fewer mining claims, mill, or tunnel sites located and maintained on Federal lands in the United States of America on September 1, 2013.
3. The undersigned have performed the assessment work required by law for each mining claim listed prior to filing this waiver and understand that by filing this form, an affidavit of assessment work must be recorded by the December 30th following the filing of this waiver.
4. The undersigned understand that if the assessment work obligation has not yet come due under 30 U.S.C. 28 (for those claims in their first assessment year only), a notice of intent to hold reciting this condition must be recorded by the December 30th following the filing of this waiver.
5. The undersigned understand that mill and tunnel sites may also be listed upon this waiver and be waived from payment of the maintenance fee, and that a notice of intent to hold for these sites is required to be recorded by the December 30th immediately following the filing of this waiver.
6. The undersigned understand and acknowledge that pursuant to 43 U.S.C. 1212 and 18 U.S.C. 1001, the filing or recording of a false, fictitious, or fraudulent document with the Bureau of Land Management may result in a fine of up to \$250,000, a prison term not to exceed five years, or both.
7. The mining claims, mill or tunnel sites for which this waiver from payment of the maintenance fees is requested are:

CLAIM OR SITE NAME	BLM RECORDATION SERIAL NUMBER
1. CONNIE LEE	356485
2. CHASMATAZ	357162
3. CHASMATAZ #2	370880
4. CHASMATAZ #3	370879
5.	
6.	
7.	
8.	
9.	
10.	

The owner(s) (claimants) of the above mining claims and sites are:

MICHAEL L. DUARTE
(Owner's Name - Please Print)

Michael L. Duarte
(Owner's Signature)

P.O. BOX 451
(Street or P.O. Box)

CHLORIDE AZ 86431
(City) (State) (Zip Code)

MEL DUARTE
(Owner's Name - Please Print)

Mel Duarte
(Owner's Signature)

3375 W. MALIBU RD.
(Street or P.O. Box)

GOLDEN VALLEY AZ 86413
(City) (State) (Zip Code)

(Owner's Name - Please Print)

(Owner's Signature)

(Street or P.O. Box)

(City) (State) (Zip Code)

RECEIVED
SEP 17 2013
BY: TS

RECEIVED
BLM AZ STATE OFFICE
2013 AUG 21 P 2:48
DENIX. ARIZONA

4/ps

(Owner's Name - Please Print)	(Owner's Signature)
(Street or P.O. Box)	(City) (State) (Zip Code)
(Owner's Name - Please Print)	(Owner's Signature)
(Street or P.O. Box)	(City) (State) (Zip Code)
(Owner's Name - Please Print)	(Owner's Signature)
(Street or P.O. Box)	(City) (State) (Zip Code)
(Owner's Name - Please Print)	(Owner's Signature)
(Street or P.O. Box)	(City) (State) (Zip Code)
(Owner's Name - Please Print)	(Owner's Signature)
(Street or P.O. Box)	(City) (State) (Zip Code)

Title 18 U.S.C. Section 1001 and Title 43 U.S.C. Section 1212 makes it a crime for any person knowingly and willfully to make to any department or agency of the United States any false, fictitious or fraudulent statements or representations as to any matter within its jurisdiction.

INSTRUCTIONS

1. This certification is made under the provisions of §1744 of Title 43 and § 28-28k of Title 30 of the United States Code; and the regulations thereunder (43 CFR Part 3830).
2. The claimant(s) must fill in the dates in paragraph 1 for the beginning and ending of the assessment year for which this waiver is sought.
3. The claimant(s) must fill in the date in paragraph 2 for the beginning of the assessment year for which this waiver is sought.
4. All claim and site names and Bureau of Land Management (BLM) serial numbers must be listed for the mining claims, mill sites, and tunnel sites for which the waiver is sought.
5. All owners of the mining claims, mill sites, and tunnel sites and their addresses must be given.
6. This waiver form must be signed by all the claimants or their designated agent, in original form. If an agent is designated, a notarized designation of agent, signed by all of the claimants with proper address given, must be submitted with this waiver.
7. This form must be filed no later than September 1st for the upcoming assessment year in the BLM State Office where the mining claims or sites are recorded, or the waiver cannot be granted by the BLM. (Example: To obtain a waiver for the assessment year 2012, which begins on September 1, 2011, you must qualify for and file for a waiver no later than September 1, 2011, in the proper BLM State Office.)
8. For all mining claims which require assessment work, you must record an affidavit of labor on or before the December 30th immediately following the filing of this waiver. For all other mining claims or sites waived, you must record a notice of intent to hold on or before the December 30th immediately following the filing of this waiver.
9. Mill and tunnel sites may also be listed upon this waiver and be waived from payment of the maintenance fee. A notice of intent to hold for these sites is required to be filed by the December 30th following the filing of this waiver.

RECEIVED
 BLM STATE OFFICE
 PHOENIX, ARIZONA

RECEIVED
 BLM STATE OFFICE
 PHOENIX, ARIZONA
 JUN 2 2 46

When Recorded Return Document to:

MICHAEL L. DUARTE
P.O. BOX 451
CHLORIDE, AZ 86431

Check here is this is a change of address.

Telephone: 928-716-9685

E-mail address: _____

FEE# 2012060170

OFFICIAL RECORDS
 OF MOHAVE COUNTY
 CAROL MEIER,
 COUNTY RECORDER



11/19/2012 11:29 AM Fee: \$15.00

PAGE: 1 of 2

AMC 356485
 357162
 370879

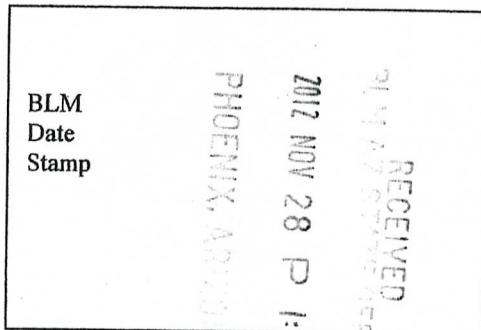
AFFIDAVIT OF PERFORMANCE OF ANNUAL WORK

1. State of Arizona, County of MOHAVE ss:

2. I (Name) MICHAEL L. DUARTE

3. Reside at (Address) 9163 N. MAYWOOD DR
P.O. BOX 451

City CHLORIDE County MOHAVE



State AZ Zip 86431 being duly sworn, depose and say that I am a citizen of the United States, more than eighteen years of age, and that all of the facts set forth in this affidavit, subject to the provisions and penalties of 18 U.S.C. 1001 pertaining to the filing of false, fictitious, or fraudulent statements with the United States, are true and correct according to the best of my knowledge, information and belief.

4. Owner's name and address (If not shown in Items 1-3 above).
- SAME AS ABOVE -

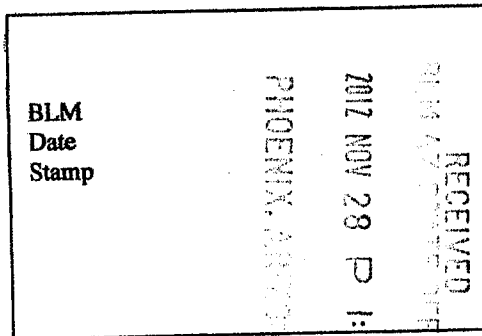
5. That I am personally acquainted with the mining claim(s). The work and improvements were made by and at the expense of the owner(s) of said claim(s). Said contiguous group of claims, listed on this document, are situated in the

(optional) Mining District; _____ County, Arizona.

Line No.	AMC NUMBER	CLAIM/SITE NAME	COUNTY RECORDER DATA (If available)	TWP	RNG	SEC
1	356485	CONNIE LEE		28N	18W	32
2	357162	CHASMATAZ		28N	18W	32
3	370880	CHASMATAZ #2		28N	18W	29
4	370879	CHASMATAZ #3		28N	18W	29
5						
6						

1/4/13 AT

AFFIDAVIT OF PERFORMANCE OF ANNUAL WORK - page 2



7						
8						
9						
10						

6. That between the dates starting at 12 o'clock noon on September 1, 20 11 and ending at 12 o'clock noon on September 1, 20 12 at least \$ 4,000 dollars worth of work and improvements were done and performed upon said claim(s) or upon one or more of a contiguous group of claims for the benefit of all, wholly or partly outside of a contiguous group of claims for the benefit of all, not including the location work.

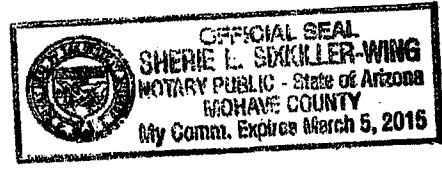
7. That the following persons were employed to perform the work and improvements described herein: MICHAEL DUARTE, MEL DUARTE, CONNIE SARGENT, CODY WINCHESTER

8. That the work and improvements performed were: EXPLORATION & RECLAMATION of old (HISTORIC GOLDEN JUNE MINES) EXISTING ADITS, SHAFTS AND CUTS, CORE SAMPLES & ASSAYS of VEINS IN SAID SHAFTS & CUTS. HAND Filling (reclamation) of shafts & cuts for safety.

9. Dated: 11/19/12 Signature: Michael Duarte

SUBSCRIBED AND SWORN TO before me, a Notary Public, this 19 day of November 2012

By: Michael Duarte
Notary Public Sherie L. Siskiller-Wing
My Commission Expires March 5, 2015



Bureau of Land Management
Arizona State Office
www.az.blm.gov


No. of Claims: 4 x \$10 = \$40.-
 Check No.: 487 Init. ASL
 Receipt No.: 2697899
 For BLM Use Only

Form: MCF108
Revised Jan. 2006
Page 2 of 2

MICHAEL L. DUARTE
P.O. BOX 451
CHLORIDE, AZ 86431

LAS VEGAS NV 890

25 NOV 2012 PM 2 L



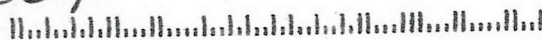
RECEIVED
BLM AZ STATE OFFICE

2012 NOV 28 P 1:24

PHOENIX, ARIZONA

BUREAU OF LAND MANAGEMENT
ATTN: MINING CLAIMS
ARIZONA STATE OFFICE
1 NORTH CENTRAL AVENUE, SUITE 800
PHOENIX, AZ 85004

85004442700



United States Department of the Interior
Bureau of Land Management
 LANDS/RECREATION & PLANNING
 ONE N CENTRAL AVE
 PHOENIX, AZ 85004 -2203
 Phone: 602-417-9200

Receipt

No: 2697899

Transaction #: 2779746	ENTERED INTO COMPUTER
Date of Transaction: 11/29/2012	
CUSTOMER:	
MICHAEL DUARTE PO BOX 451 CHLORIDE, AZ 86431-0451 US	

LINE #	QTY	DESCRIPTION	REMARKS	UNIT PRICE	TOTAL
1	1.00	LOCATABLE MINERALS / MINING CLAIMS-NOT NEW-UNADJUD, ONE AUTH NO. ONLY / MINING CLAIM MONEY RECEIVED CASES: AMC356485/\$40.00	POL - 4	- n/a -	40.00
TOTAL:					\$40.00

PAYMENT INFORMATION					
1	AMOUNT:	40.00	POSTMARKED:	11/26/2012	
	TYPE:	CHECK	RECEIVED:	11/28/2012	
	CHECK NO:	487			
	NAME:	SARGENT, CONNIE PO BOX 451 CHLORIDE AZ 86431-0451 US			

REMARKS

This receipt was generated by the automated BLM Collections and Billing System and is a paper representation of a portion of the official electronic record contained therein.

Lead Amc #s (PL) FEB 04 2013
 Amc 356485
 357162
 370879

UNITED STATES
DEPARTMENT OF THE INTERIOR
BUREAU OF LAND MANAGEMENT
MAINTENANCE FEE WAIVER CERTIFICATION

AMC 356485 (279)
FORM APPROVED
OMB NO. 1004-0114
Expires: August 31, 2013
AMC 370879

SEE INSTRUCTIONS ON PAGE 2

- This small miner waiver is filed for the assessment year beginning on September 1, 2012 and ending on September 1, 2013 AMC 357162
- The undersigned and all related parties owned ten or fewer mining claims, mill, or tunnel sites located and maintained on Federal lands in the United States of America on September 1, 2012
- The undersigned have performed the assessment work required by law for each mining claim listed prior to filing this waiver and understand that by filing this form, the undersigned must file an affidavit of assessment work with the Bureau of Land Management (BLM) by the December 30th following the filing of this waiver.
- The undersigned understand that if the assessment work obligation has not yet come due under 30 U.S.C. 28 (for those claims in their first assessment year only), a notice of intent to hold reciting this condition must be recorded by the December 30th following the filing of this waiver.
- The undersigned understand that mill and tunnel sites may also be listed on this waiver and be waived from payment of the maintenance fee, and that a notice of intent to hold for these sites is required to be filed with the BLM by the December 30th following the filing of this waiver.
- The undersigned understand and acknowledge that pursuant to 43 U.S.C. 1212 and 18 U.S.C. 1001, the filing or recording of a false, fictitious, or fraudulent document with the BLM may result in a fine of up to \$250,000, a prison term not to exceed five years, or both.
- The mining claims, mill or tunnel sites for which this waiver from payment of the maintenance fees is requested are:

CLAIM OR SITE NAME	BLM RECORDATION SERIAL NUMBER
1. CONNIE LEE ✓	356485
2. CHASMATAZ	357162
3. CHASMATAZ # 2	370880
4. CHASMATAZ # 3	370879
5.	
6.	
7.	
8.	
9.	
10.	

RECEIVED
 BLM AZ STATE OFFICE
 2012 AUG 16 A 11:03
 PHOENIX, ARIZONA

The owner(s) (claimants) of the above mining claims and sites are:

MICHAEL L. DUARTE
(Owner's Name - Please Print)

Michael L. Duarte
(Owner's Signature)

P.O. BOX 451
(Owner's Mailing Address)

CHLORIDE AZ 86431
(City) (State) (Zip Code)

MEL DUARTE
(Owner's Name - Please Print)

Mel Duarte
(Owner's Signature)

3375 W. MALIBU RD.
(Owner's Mailing Address)

GOLDEN VALLEY AZ 86413
(City) (State) (Zip Code)

(Owner's Name - Please Print)

(Owner's Signature)

(Owner's Mailing Address)

(City)

(State)

(Zip Code)

(Owner's Name - Please Print)

(Owner's Signature)

(Owner's Mailing Address)

(City)

(State)

(Zip Code)

(Owner's Name - Please Print)	(Owner's Signature)
(Owner's Mailing Address)	(City) (State) (Zip Code)
(Owner's Name - Please Print)	(Owner's Signature)
(Owner's Mailing Address)	(City) (State) (Zip Code)
(Owner's Name - Please Print)	(Owner's Signature)
(Owner's Mailing Address)	(City) (State) (Zip Code)
(Owner's Name - Please Print)	(Owner's Signature)
(Owner's Mailing Address)	(City) (State) (Zip Code)

18 U.S.C. 1001 and 43 U.S.C. 1212 make it a crime for any person knowingly and willfully to make to any department or agency of the United States any false, fictitious or fraudulent statements or representations as to any matter within its jurisdiction.

INSTRUCTIONS

1. This certification is made under the provisions of 43 U.S.C. § 1744 and 30 U.S.C. §28-28k and the regulations thereunder (43 CFR Part 3830).
2. The claimant(s) must fill in the dates in paragraph 1 for the beginning and ending of the assessment year for which this waiver is sought.
3. The claimant(s) must fill in the date in paragraph 2 for the beginning of the assessment year for which this waiver is sought.
4. All claim and site names and BLM serial numbers must be listed for the mining claims, mill sites, and tunnel sites for which the waiver is sought.
5. All owners of the mining claims, mill sites, and tunnel sites and their addresses must be given.
6. This waiver form must be signed by all the claimants or their designated agent, in original form. If an agent is designated, a notarized designation of agent, signed by all of the claimants with proper address given, must be submitted with this waiver.
7. This form must be filed no later than September 1st for the upcoming assessment year in the BLM State Office where the mining claims or sites are recorded, or the waiver cannot be granted by the BLM. (Example: To obtain a waiver for the assessment year 2012, which begins on September 1, 2011, you must qualify for and file for a waiver no later than September 1, 2011, in the proper BLM State Office.)
8. For all mining claims which require assessment work, you must record an affidavit of labor on or before the December 30th immediately following the filing of this waiver. For all other mining claims or sites waived, you must record a notice of intent to hold on or before the December 30th immediately following the filing of this waiver.
9. Mill and tunnel sites may also be listed on this waiver and be waived from payment of the maintenance fee. A notice of intent to hold for these sites is required to be filed by the December 30th following the filing of this waiver.

FOR OFFICIAL USE ONLY

RECEIVED
 BLM ARIZONA STATE OFFICE
 2012 AUG 16 A 11:03
 PHOENIX, ARIZONA

2

When Recorded Return Document to:

MICHAEL L. DUARTE
P.O. BOX 451
CHLORIDE, AZ 86431



FEE# 2011060985

OFFICIAL RECORDS
OF MOHAVE COUNTY
CAROL MEIER,
COUNTY RECORDER



12/05/2011 11:05 AM Fee: \$19.00

PAGE: 1 of 2 AMC 356485

357162

370879

Check here is this is a change of address.

Telephone: 928-716-9685

E-mail address: _____

AFFIDAVIT OF PERFORMANCE OF ANNUAL WORK

1. State of Arizona, County of MOHAVE ss:

2. I (Name) MICHAEL L. DUARTE

3. Reside at (Address) 9163 N. MAYWOOD DR
P.O. BOX 451

City CHLORIDE County MOHAVE

BLM
Date
Stamp

2011 DEC -7 PM 1:50

RECEIVED

State AZ Zip 86431 being duly sworn, depose and say that I am a citizen of the United States, more than eighteen years of age, and that all of the facts set forth in this affidavit, subject to the provisions and penalties of 18 U.S.C. 1001 pertaining to the filing of false, fictitious, or fraudulent statements with the United States, are true and correct according to the best of my knowledge, information and belief.

4. Owner's name and address (If not shown in Items 1-3 above).
- SAME AS ABOVE -

5. That I am personally acquainted with the mining claim(s). The work and improvements were made by and at the expense of the owner(s) of said claim(s). Said contiguous group of claims, listed on this document, are situated in the GOLD BASIN (optional) Mining District; MOHAVE County, Arizona.

Line No.	AMC NUMBER	CLAIM/SITE NAME	COUNTY RECORDER DATA (If available)	TWP	RNG	SEC
1	356485	CONNIE LEE		28N	18W	32
2	357162	CHASMATAZ		28N	18W	32
3	370880	CHASMATAZ #2		28N	18W	29
4	370879	CHASMATAZ #3		28N	18W	29
5						
6						

ENTERED INTO COMPUTER

12/13/11 AT

AFFIDAVIT OF PERFORMANCE OF ANNUAL WORK – page 2

BLM
Date
Stamp

RECEIVED
BLM AZ STATE OFFICE

2011 DEC -7 PM 1:50

7						
8						
9						
10						

6. That between the dates starting at 12 o'clock noon on September 1, 20 10 and ending at 12 o'clock noon on September 1, 20 11 at least \$ 4,000 dollars worth of work and improvements were done and performed upon said claim(s) or upon one or more of a contiguous group of claims for the benefit of all, wholly or partly outside of a contiguous group of claims for the benefit of all, not including the location work.

7. That the following persons were employed to perform the work and improvements described herein: _____
MICHAEL DUARTE, MEL DUARTE, CONNIE SARGENT, CODY WINCHESTER

8. That the work and improvements performed were: CONTINUING EXPLORATION AND RECLAMATION of old (HISTORIC GOLDEN JUNE MINES) EXISTING ADITS, SHAFTS AND TRENCH CUTS. CORE SAMPLES & ASSAYS of VEINS IN SAID SHAFTS & CUTS. HAND filling (Reclamation) of SAID CUTS + SHAFTS.


9. Dated: 12/5/11 Signature: Michael Duarte

SUBSCRIBED AND SWORN TO before me, a Notary Public, this 5th day of December 2011

By: Michael Duarte

Notary Public: Sandra Fellows

My Commission Expires March 5, 2015



No. of Claims: 4 x \$10 = 40.00
 Check No.: _____ Init. SH
 Receipt No.: 2478007
 For BLM Use Only

Bureau of Land Management
Arizona State Office
www.az.blm.gov

Form: MCF108
Revised Jan. 2006
Page 2 of 2

MICHAEL L. DUARTE
P.O. BOX 451
CHLORIDE, AZ 86431

PHOENIX AZ 852

06 DEC 2011 PM 2 T



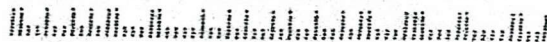
BUREAU OF LAND MANAGEMENT
ATTN: MINING CLAIMS
ONE NORTH CENTRAL AVE., SUITE 800
PHOENIX, AZ 85004

PHOENIX ARIZONA

2011 DEC - 7 PM 1:50

RECEIVED
AZ STATE OFFICE

8500484427



United States Department of the Interior
 Bureau of Land Management
 LANDS/RECREATION & PLANNING
 ONE N CENTRAL AVE
 PHOENIX, AZ 85004 -2203
 Phone: 602-417-9200

Receipt

No: 2478007

Transaction #: 2554488	ENTERED INTO COMPUTER
Date of Transaction: 12/08/2011	
CUSTOMER:	
MICHAEL DUARTE PO BOX 451 CHLORIDE, AZ 86431-0451 US	

LINE #	QTY	DESCRIPTION	REMARKS	UNIT PRICE	TOTAL
1	1.00	LOCATABLE MINERALS / MINING CLAIMS-NOT NEW-UNADJUD, ONE AUTH NO. ONLY / MINING CLAIM MONEY RECEIVED CASES: AMC356485/\$40.00	POL-4	- n/a -	40.00
TOTAL:					\$40.00

PAYMENT INFORMATION					
1	AMOUNT:	40.00	POSTMARKED:	N/A	
	TYPE:	CHECK	RECEIVED:	12/08/2011	
	CHECK NO:	423			
	NAME:	SARGENT, CONNIE PO BOX 451 CHLORIDE AZ 86431-0451 US			

REMARKS

This receipt was generated by the automated BLM Collections and Billing System and is a paper representation of a portion of the official electronic record contained therein.

UNITED STATES
DEPARTMENT OF THE INTERIOR
BUREAU OF LAND MANAGEMENT

MAINTENANCE FEE WAIVER CERTIFICATION

SEE INSTRUCTIONS ON PAGE 2

AMC 370879

388

FORM APPROVED

OMB NO. 1004-0114

Expires: August 31, 2013

AMC 357162

AMC 356485

1. This small miner waiver is filed for the assessment year beginning on September 1, 2011 and ending on September 1, 2012.
2. The undersigned and all related parties owned ten or fewer mining claims, mill, or tunnel sites located and maintained on Federal lands in the United States of America on September 1, 2011.
3. The undersigned have performed the assessment work required by law for each mining claim listed prior to filing this waiver and understand that by filing this form, an affidavit of assessment work must be recorded by the December 30th following the filing of this waiver.
4. The undersigned understand that if the assessment work obligation has not yet come due under 30 U.S.C. 28 (for those claims in their first assessment year only), a notice of intent to hold reciting this condition must be recorded by the December 30th following the filing of this waiver.
5. The undersigned understand that mill and tunnel sites may also be listed upon this waiver and be waived from payment of the maintenance fee, and that a notice of intent to hold for these sites is required to be recorded by the December 30th immediately following the filing of this waiver.
6. The undersigned understand and acknowledge that pursuant to 43 U.S.C. 1212 and 18 U.S.C. 1001, the filing or recording of a false, fictitious, or fraudulent document with the Bureau of Land Management may result in a fine of up to \$250,000, a prison term not to exceed five years, or both.
7. The mining claims, mill or tunnel sites for which this waiver from payment of the maintenance fees is requested are:

CLAIM OR SITE NAME	BLM RECORDATION SERIAL NUMBER
1. <u>CONNIE LEE</u> ✓	<u>356485</u>
2. <u>CHASMATAZ</u>	<u>357162</u>
3. <u>CHASMATAZ #2</u>	<u>370880</u>
4. <u>CHASMATAZ #3</u>	<u>370879</u>
5.	
6.	
7.	
8.	
9.	
10.	

The owner(s) (claimants) of the above mining claims and sites are:

MICHAEL L. DUARTE
(Owner's Name - Please Print)

Michael Duarte
(Owner's Signature)

P.O. BOX 451
(Street or P.O. Box)

CHLORIDE AZ 86431
(City) (State) (Zip Code)

MEL DUARTE
(Owner's Name - Please Print)

Mel Duarte
(Owner's Signature)

402 PINNACLE DR.
(Street or P.O. Box)

RIVERTON, WY. 82501
(City) (State) (Zip Code)

(Owner's Name - Please Print)

(Owner's Signature)

(Street or P.O. Box)

(City) (State) (Zip Code)

(Continued on page 2)

RECEIVED
BLM AZ STATE OFFICE
2011 AUG 23 P 2:07
PHOENIX, ARIZONA

ENTERED IN COMPUTER

RE 8-29-11

4/pb

When Recorded Return Document to:

MICHAEL L. DUARTE
P.O. BOX 451
CHLORIDE, AZ 86431

Check here is this is a change of address

Telephone: 928-716-9685

E-mail address: _____

FEE# 2010070714

OFFICIAL RECORDS
OF MOHAVE COUNTY
CAROL MEIER,
COUNTY RECORDER



12/06/2010 10:51 AM Fee: \$19.00

PAGE: 1 of 2

AMC 356485
AMC 357162
AMC 370879

ENTERED INTO COMPUTER
12-20-10 cm


AFFIDAVIT OF PERFORMANCE OF ANNUAL WORK

1. State of Arizona, County of MOHAVE ss:

2. I (Name) MICHAEL L. DUARTE

3. Reside at (Address) 9163 N. MAYWOOD DR
P.O. Box 451

City CHLORIDE County MOHAVE



State AZ zip 86431 being duly sworn, depose and say that I am a citizen of the United States, more than eighteen years of age, and that all of the facts set forth in this affidavit, subject to the provisions and penalties of 18 U.S.C. 1001 pertaining to the filing of false, fictitious, or fraudulent statements with the United States, are true and correct according to the best of my knowledge, information and belief.

4. Owner's name and address (If not shown in Items 1-3 above).
- SAME AS ABOVE -

5. That I am personally acquainted with the mining claim(s). The work and improvements were made by and at the expense of the owner(s) of said claim(s). Said contiguous group of claims, listed on this document, are situated in the

(optional) Mining District; _____ County, Arizona.

Line No.	AMC NUMBER	CLAIM/SITE NAME	COUNTY RECORDER DATA (If available)	TWP	RNG	SEC
1	356485	CONNIE LEE		28N	18W	32
2	357162	CHASMATAZ		28N	18W	32
3	370880	CHAS MATAZ #2		28N	18W	29
4	370879	CHASMATAZ #3		28N	18W	29
5						
6						

AFFIDAVIT OF PERFORMANCE OF ANNUAL WORK - page 2

RECEIVED
BLM AZ STATE OFFICE
2010 DEC - 9 A 10: 08
PHOENIX, ARIZONA
BLM
Date
Stamp

7						
8						
9						
10						

6. That between the dates starting at 12 o'clock noon on September 1, 20 09 and ending at 12 o'clock noon on September 1, 20 10 at least \$ 4,000 dollars worth of work and improvements were done and performed upon said claim(s) or upon one or more of a contiguous group of claims for the benefit of all, wholly or partly outside of a contiguous group of claims for the benefit of all, not including the location work.

7. That the following persons were employed to perform the work and improvements described herein: _____

MICHAEL DUARTE, ROBERT MARSH, CONNIE SARGENT, CODY WINCHESTER

8. That the work and improvements performed were: REPAIR OF WASHOUTS TO ACCESS PROPERTY, CONTINUING EXPLORATION AND RECLAMATION OF OLD EXISTING ADITS, SHAFTS AND TRENCH CUTS, CORE SAMPLE + ASSAYS OF EXISTING VEINS IN ADITS, SHAFTS, CUTS.

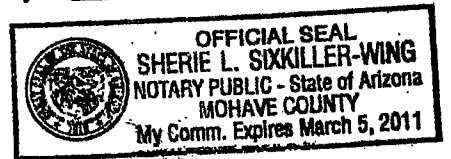
9. Dated: 12-6-10 Signature: Michael Duarte

SUBSCRIBED AND SWORN TO before me, a Notary Public, this 6 day of December 20 10

By: Michael Wayne Duarte

Notary Public Sherie L. Sixkiller Wray

My Commission Expires March 5, 2011



Bureau of Land Management
Arizona State Office
www.az.blm.gov

No. of Claims: 4 x \$10 = 40
Check No.: 375 Init. MLC
Receipt No.: 8260804
For BLM Use Only

Form: MCF108
Revised Jan. 2006
Page 2 of 2

United States Department of the Interior
Bureau of Land Management
 LANDS/RECREATION & PLANNING
 ONE N CENTRAL AVE
 PHOENIX, AZ 85004 -2203
 Phone:

Receipt

No: 2260804

Transaction #: 2332211	
Date of Transaction: 12/10/2010	
CUSTOMER:	
	MICHAEL DUARTE PO BOX 451 CHLORIDE, AZ 86431-0451 US

LINE #	QTY	DESCRIPTION	REMARKS	UNIT PRICE	TOTAL
1	1.00	LOCATABLE MINERALS / MINING CLAIMS-NOT NEW-UNADJUD, ONE AUTH NO. ONLY / MINING CLAIM MONEY RECEIVED CASES: AMC356485/\$40.00	POL 2010/4	- n/a -	40.00
TOTAL:					\$40.00

PAYMENT INFORMATION					
1	AMOUNT:	40.00	POSTMARKED:	12/07/2010	
	TYPE:	CHECK	RECEIVED:	12/09/2010	
	CHECK NO:	375			
	NAME:	SARGENT, CONNIE PO BOX 451 CHLORIDE AZ 86431-0451 US			

REMARKS

This receipt was generated by the automated BLM Collections and Billing System and is a paper representation of a portion of the official electronic record contained therein.

Order Detail

Close

Transaction ID 2332211 Receive Date 12/10/2010
 Order Type A Receipt ID 2260804
 Order Status P Reference Transaction
 Order Date 12/10/2010 Last Updated By 2450
 Login ID 2450 Last Update User tcoladon
 Login tcoladon Last Update Date 12/10/10 10:57

Customer ID Address 1 PO BOX 451
 First Name MICHAEL Address 2
 Middle Initial City CHLORIDE State AZ Zip -
 Last Name DUARTE Country US
 Company Phone

Assignor ID
 First Name
 Middle Initial
 Last Name
 Company
 AR flag

Historical Order Number

Order Items

OrderItem	XferOI	OrderID	Login	OI-Date	Type	Total	BillNumber	BillLine	BIID	CostCtr	ReptOrg	WBS	Commodity	Subject	Action
1	5227361	2332211	tcoladon	12/10/2010	C	40.00				LLAZ931000	LLAZ931000		LOCA	LMMC MINING CLAIM MONEY RECEI	

UNITED STATES DEPARTMENT OF THE INTERIOR
BUREAU OF LAND MANAGEMENT

AMC 356485

206

AMC 357162

AMC 370879

FORM APPROVED
OMB NO. 1004-0114
Expires: February 28, 2010

MAINTENANCE FEE WAIVER CERTIFICATION

SEE INSTRUCTIONS ON REVERSE

1. This small miner waiver is filed for the assessment year beginning at noon on September 1, 2010 and ending at noon on September 1, 2011.
2. The undersigned and all related parties owned ten or fewer mining claims, mill, or tunnel sites located and maintained on Federal lands in the United States of America on September 1, 2010.
3. The undersigned have performed the assessment work **required by law** for each mining claim listed **prior to filing this waiver** and understand that by filing this form; an affidavit of assessment work **must** be recorded by the December 30th following the filing of this waiver.
4. The undersigned understand that if the assessment work obligation has not yet come due under 30 U.S.C. 28 (for those claims in their first assessment year only); a notice of intent to hold reciting this condition **must** be recorded by the December 30th following the filing of this waiver.
5. The undersigned understand that mill and tunnel sites may also be listed upon this waiver and be waived from payment of the maintenance fee; and that a notice of intent to hold for these sites is required to be recorded by the December 30th immediately following the filing of this waiver.
6. The undersigned understand and acknowledge that pursuant to 43 U.S.C. 1212 and 18 U.S.C. 1001; the filing or recording of a false, fictitious, or fraudulent document with the Bureau of Land Management may result in a fine of up to \$250,000, a prison term not to exceed five years, or both.
7. The mining claims, mill or tunnel sites for which this waiver from payment of the maintenance fees is requested are:

CLAIM OR SITE NAME	BLM RECORDATION SERIAL NUMBER
1. <u>CONNIE LEE</u>	<u>356485</u>
2. <u>CHASMATAZ</u>	<u>357162</u>
3. <u>CHASMATAZ #2</u>	<u>370880</u>
4. <u>CHASMATAZ #3</u>	<u>370879</u>
5.	
6.	
7.	
8.	
9.	
10.	

The owner(s) (claimants) of the above mining claims and sites are:

MICHAEL L. DUARTE
(Owner's Name - Please Print) ✓
P.O. BOX 451
(Street or P.O. Box)
CHLORIDE AZ 86431
(City) (State) (Zip Code)

Michael Duarte
(Owner's Signature)

MEL DUARTE
(Owner's Name - Please Print)
402 PINNACLE DR.
(Street or P.O. Box)
RIVERTON WY. 82501
(City) (State) (Zip Code)

Mel Duarte
(Owner's Signature)

(Owner's Name - Please Print)

(Street or P.O. Box)

(City) (State) (Zip Code)

(Owner's Signature)

(Continued on page 2)

9/8/10 RWE

(Owner's Name - Please Print)	(Owner's Signature)
(Street or P.O. Box)	(City) (State) (Zip Code)
(Owner's Name - Please Print)	(Owner's Signature)
(Street or P.O. Box)	(City) (State) (Zip Code)
(Owner's Name - Please Print)	(Owner's Signature)
(Street or P.O. Box)	(City) (State) (Zip Code)
(Owner's Name - Please Print)	(Owner's Signature)
(Street or P.O. Box)	(City) (State) (Zip Code)

INSTRUCTIONS

1. This certification is made under the provisions of § 1744 of Title 43 and § 28-28k of Title 30 of the United States Code; and the regulations thereunder (43 CFR Part 3830).
2. The claimant(s) **must** fill in the dates in paragraph 1 for the beginning and ending of the assessment year for which this waiver is sought.
3. The claimant(s) **must** fill in the date in paragraph 2 for the beginning of the assessment year for which this waiver is sought.
4. All claim and site names and Bureau of Land Management (BLM) serial numbers **must** be listed for the mining claims, mill sites, and tunnel sites for which the waiver is sought.
5. All owners of the mining claims, mill sites, and tunnel sites and their addresses **must** be given.
6. This waiver form **must** be signed by all the claimants or their designated agent, in original form. If an agent is designated, a notarized designation of agent, signed by all of the claimants with proper address given, **must** be submitted with this waiver.
7. This form **must** be filed no later than September 1st for the upcoming assessment year in the BLM State Office where the mining claims or sites are recorded, or the waiver cannot be granted by the BLM. (Example: to obtain a waiver for the assessment year 2000, which begins at noon on September 1, 1999, you **must** qualify for and file for a waiver no later than September 1, 1999, in the proper BLM State Office).
8. For all mining claims which require assessment work, you **must** record an affidavit of labor on or before the December 30th immediately following the filing of this waiver. For all other mining claims or sites waived, you **must** record a notice of intent to hold on or before the December 30th immediately following the filing of this waiver.
9. Mill and tunnel sites may also be listed upon this waiver and be waived from payment of the maintenance fee. A notice of intent to hold for these sites is required to be filed by the December 30th following the filing of this waiver.

NOTICE/BURDEN HOURS STATEMENT

The Privacy Act of 1974, as amended, and the regulation in 43 CFR 2.48(d) provide that you be furnished the following information in connection with the information required by this certification of waiver from rental fees.

AUTHORITY: 30 U.S.C. 28-28k; 43 U.S.C. 1201, 1457, 1740, and 1744; and 43 CFR 3830.

PRINCIPLE PURPOSE: This information is to be used to verify that the owner(s) (claimants) of a mining claim has complied with 30 U.S.C. 28f and is entitled to perform assessment work in lieu of paying the maintenance fee for the mining claims listed on this form.

ROUTINE USE: (1) Adjudication of the claimant(s) certification of waiver from paying the maintenance fee otherwise required by 30 U.S.C. 28f. (2) Disclosure may be made to appropriate Federal agencies when location is made within the agency's geographic area of responsibility. (3) Information from the record and/or the record will be transferred to the appropriate Federal, State, or local agency, or a member of the public in response to a specific request for pertinent information. (4) Information may also be provided to the Department of Justice or in a proceeding before a court or adjudicative body; or to Federal, State, local or foreign agencies when needed for enforcement of civil or criminal codes or applicable regulations concerning title rights upon the public land.

EFFECT OF NOT PROVIDING INFORMATION: Disclosure of this information is required by 30 U.S.C. 28f and 43 CFR Part 3830 for those qualified claimants wishing to take the small miner waiver allowed. Failure to supply the information required in this form to support the claimants certification of waiver from payment of the otherwise required maintenance fees will result in the waiver being disallowed and the mining claims subject to forfeiture by BLM under 30 U.S.C. 28i.

The Paperwork Reduction Act of 1995 requires us to inform you that: This information is being collected to allow the BLM to determine if you qualify for a waiver from the payment of \$100 per mining claim or site maintenance fee established in 30 U.S.C. 28f and the implementing regulations at 43 CFR 3830. A response to this request is required in accordance with the statute to obtain your benefit.

BLM would like you to know that you do not have to respond to this, or any other, Federal agency-sponsored information collection unless it displays a currently valid OMB control number.

Public reporting burden for this form is estimated to average 20 minutes (.33 hours) per response, including time to review instructions, gathering and maintaining data, and completing and reviewing the form. Direct comments regarding this burden estimate, or any other aspect of this form, to the U.S. Department of the Interior, Bureau of Land Management, (1004-0114) Bureau Information Collection Clearance Officer (WO-630), Mail Stop-401 LS, 1849 C St., N.W., Washington, D.C. 20240.

FOR OFFICIAL USE ONLY

NOV 17 1999
STATE OFFICE
RECEIVED
TUCSON, ARIZONA

When Recorded Return Document to:

MICHAEL L. DUARTE
P.O. BOX 451
CHLORIDE, AZ 86431

PAGE: 1 of 2 FEE # 2009072469

B: 7640 P: 389

OFFICIAL RECORDS
OF MOHAVE COUNTY
CAROL MEIER,
COUNTY RECORDER



Check here is this is a change of address.

Telephone: 716-9685

E-mail address: _____

AMC
356485
357162
370879

11/30/2009 11:58 AM Fee: \$19.00
DOC TYPE: PL
PAID BY: MICHAEL DUARTE

AFFIDAVIT OF PERFORMANCE OF ANNUAL WORK

[REDACTED] ss: BLM Date [REDACTED]

City CHLORIDE County MOHAVE

State AZ zip 86431 being duly sworn, depose and say that I am a citizen of the United States more than eighteen years of age, and that all of the facts set forth in this affidavit, subject to the provisions and penalties of 18 U.S.C. 1001 pertaining to the filing of false, fictitious, or fraudulent statements with the United States, are true and correct according to the best of my knowledge, information and belief.

4. Owner's name and address (If not shown in Items 1-3 above).

- SAME AS ABOVE -

5. That I am personally acquainted with the mining claim(s). The work and improvements were made by and at the expense of the owner(s) of said claim(s). Said contiguous group of claims, listed on this document, are situated in the

(optional) Mining District; _____ County, Arizona.

Line No.	AMC NUMBER	CLAIM/SITE NAME	COUNTY RECORDER DATA (If available)	TWP	RNG	SEC
1	L 356485	CONNIE LEE		28N	18W	32
2	L 357162	CHASMATAZ		28N	18W	32
3	370880	CHASMATAZ #2		28N	18W	29
4	L 370879	CHASMATAZ #3		28N	18W	29
5						
6						

Form: MCF108
Revised Jan. 2006
Page 1 of 2



3413587

AFFIDAVIT OF PERFORMANCE OF ANNUAL WORK - page 2

RECEIVED
BLM
2009 DEC -4 A 8:24
PHOENIX, ARIZONA
BLM
Date
Stamp

7					
8					

6. That between the dates starting at 12 o'clock noon on September 1, 20 08 and ending at 12 o'clock noon on September 1, 20 09 at least \$ 4,000 dollars worth of work and improvements were done and performed upon said claim(s) or upon one or more of a contiguous group of claims for the benefit of all, wholly or partly outside of a contiguous group of claims for the benefit of all, not including the location work.

7. That the following persons were employed to perform the work and improvements described herein: MICHAEL DUARTE, ROBERT MARSH, CONNIE LEE SARGENT

8. That the work and improvements performed were: ROAD REPAIRS FROM MOONSOON WASHOUTS, HANDWORK IN HAULING OFF DEBRIS FROM OLD MINE SITES, RECLAMATION OF OLD TRENCH CUTS, ASSAY CORE SAMPLES, FENCING & FILLING OF OLD 19th CENTURY SHAFTS

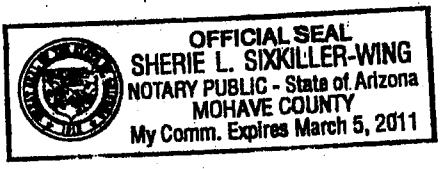
9. Dated: 11/30/09 Signature: Michael Duarte

SUBSCRIBED AND SWORN TO before me, a Notary Public, this 30th day of November 2009

By: Michael Duarte

Notary Public Sherie L Sixkiller Wing

My Commission Expires March 5, 2011



Bureau of Land Management
Arizona State Office
www.az.blm.gov

No. of Claims: _____ x \$10 = _____
 Check No.: _____ Init. _____
 Receipt No.: _____
 For BLM Use Only

Form: MCF108
Revised Jan. 2006
Page 2 of 2

United States Department of the Interior

Bureau of Land Management

BUSINESS & SUPPORT SVCS DIV

ONE N CENTRAL AVE SUITE 800

PHOENIX, AZ 85004 -4427

Phone: (602) 417-9200

Receipt

No:

2049602

Transaction #: 2115387	
Date of Transaction: 12/08/2009	
CUSTOMER:	CONNIE SARGENT PO BOX 451 CHLORIDE, AZ 86431-0451 US

LINE #	QTY	DESCRIPTION	REMARKS	UNIT PRICE	TOTAL
1	1.00	LOCATABLE MINERALS / MINING CLAIMS-NOT NEW-UNADJUD, ONE AUTH NO. ONLY / MINING CLAIM MONEY RECEIVED CASES: AMC356485/\$40.00	POL 2009/4	- n/a -	40.00
TOTAL:					\$40.00

PAYMENT INFORMATION					
1	AMOUNT:	40.00	POSTMARKED:	12/01/2009	
	TYPE:	CHECK	RECEIVED:	12/04/2009	
	CHECK NO:	328			
	NAME:	SARGENT, CONNIE PO BOX 451 CHLORIDE AZ 86431-0451 US			

REMARKS
PAPERWORK CAME IN THE MAIL DESTROYED

This receipt was generated by the automated BLM Collections and Billing System and is a paper representation of a portion of the official electronic record contained therein.

UNITED STATES
DEPARTMENT OF THE INTERIOR
BUREAU OF LAND MANAGEMENT

MAINTENANCE FEE WAIVER CERTIFICATION

A.H.

674

AMC 356485
AMC 357162
FORM APPROVED
OMB NO. 1004-0114
Expires: February 28, 2010
AMC 370879
AMC 370898

SEE INSTRUCTIONS ON PAGE 2

- This small miner waiver is filed for the assessment year beginning at noon on September 1, 2009 and ending at noon on September 1, 2010
- The undersigned and all related parties owned ten or fewer mining claims, mill, or tunnel sites located and maintained on Federal lands in the United States of America on September 1, 2009.
- The undersigned have performed the assessment work required by law for each mining claim listed prior to filing this waiver and understand that by filing this form; an affidavit of assessment work must be recorded by the December 30th following the filing of this waiver.
- The undersigned understand that if the assessment work obligation has not yet come due under 30 U.S.C. 28 (for those claims in their first assessment year only); a notice of intent to hold reciting this condition must be recorded by the December 30th following the filing of this waiver.
- The undersigned understand that mill and tunnel sites may also be listed upon this waiver and be waived from payment of the maintenance fee; and that a notice of intent to hold for these sites is required to be recorded by the December 30th immediately following the filing of this waiver.
- The undersigned understand and acknowledge that pursuant to 43 U.S.C. 1212 and 18 U.S.C. 1001; the filing or recording of a false, fictitious, or fraudulent document with the Bureau of Land Management may result in a fine of up to \$250,000, a prison term not to exceed five years, or both.
- The mining claims, mill or tunnel sites for which this waiver from payment of the maintenance fees is requested are:

CLAIM OR SITE NAME	BLM RECORDATION SERIAL NUMBER
1. CONNIE LEE	356485
2. CHASMATAZ	357162
3. CHASMATAZ # 2	370880
4. CHASMATAZ # 3	370899
5.	
6.	
7.	
8.	
9.	
10.	

RECEIVED
BLM AT STATE OFFICE
PHOENIX, ARIZONA
2009 AUG 19 10 53 AM '09

The owner(s) (claimants) of the above mining claims and sites are:

MICHAEL L. DUARTE
(Owner's Name - Please Print)

Michael Duarte
(Owner's Signature)

P.O. BOX 451
(Street or P.O. Box)

CHLORIDE AZ 86431
(City) (State) (Zip Code)

MEL DUARTE
(Owner's Name - Please Print)

Mel Duarte
(Owner's Signature)

402 PINNACLE DR.
(Street or P.O. Box)

RIVERTON WY. 82501
(City) (State) (Zip Code)

(Owner's Name - Please Print)

(Owner's Signature)

(Street or P.O. Box)

(City) (State) (Zip Code)

ENTERED IN COMPUTER
RE 9/23/09

(Owner's Name - Please Print)	(Owner's Signature)		
(Street or P.O. Box)	(City)	(State)	(Zip Code)
(Owner's Name - Please Print)	(Owner's Signature)		
(Street or P.O. Box)	(City)	(State)	(Zip Code)
(Owner's Name - Please Print)	(Owner's Signature)		
(Street or P.O. Box)	(City)	(State)	(Zip Code)
(Owner's Name - Please Print)	(Owner's Signature)		
(Street or P.O. Box)	(City)	(State)	(Zip Code)

18 U.S.C. Section 1001 and Title 43 U.S.C. Section 1212 makes it a crime for any person knowingly and willfully to make to any department or agency of the United States any false, fictitious or fraudulent statements or representations as to any matter within its jurisdiction.

INSTRUCTIONS

This certification is made under the provisions of §1744 of Title 43 and § 28-28k of Title 30 of the United States Code; and the regulations thereunder (43 CFR Part 3830).

The claimant(s) must fill in the dates in paragraph 1 for the beginning and ending of the assessment year for which this waiver is sought.

The claimant(s) must fill in the date in paragraph 2 for the beginning of the assessment year for which this waiver is sought.

All claim and site names and Bureau of Land Management (BLM) serial numbers must be listed for the mining claims, mill sites, and tunnel sites for which the waiver is sought.

All owners of the mining claims, mill sites, and tunnel sites and their addresses must be given.

This waiver form must be signed by all the claimants or their designated agent, in original form. If an agent is designated, a notarized designation of agent, signed by all of the claimants with proper address given, must be submitted with this waiver.

This form must be filed no later than September 1st for the upcoming assessment year in the BLM State Office where the mining claims or sites are recorded, or the waiver cannot be granted by the BLM. (Example: to obtain a waiver for the assessment year 2000, which begins at noon on September 1, 1999, you must qualify for and file for a waiver no later than September 1, 1999, in the proper BLM State Office).

For all mining claims which require assessment work, you must record an affidavit of labor on or before the December 30th immediately following the filing of this waiver. For all other mining claims or sites waived, you must record a notice of intent to hold on or before the December 30th immediately following the filing of this waiver.

Mill and tunnel sites may also be listed upon this waiver and be waived from payment of the maintenance fee. A notice of intent to hold for these sites is required to be filed by the December 30th following the filing of this waiver.

FOR OFFICIAL USE ONLY

AMC 356485
AMC 357162

PAGE: 1 of 2 FEE # 2008077285

B: 7358 P: 63

OFFICIAL RECORDS
OF MOHAVE COUNTY
JOAN MCCALL
COUNTY RECORDER



12/01/2008 11:57 AM Fee: \$19.00
DOC TYPE: PL
PAID BY: MICHAEL DUARTE

AMC 370879

2

When Recorded Return Document to:

MICHAEL L. DUARTE
P.O. BOX 451
CHLORIDE, AZ 86431

Check here is this is a change of address.

Telephone: _____

E-mail address: _____

AFFIDAVIT OF PERFORMANCE OF ANNUAL WORK

1. State of Arizona, County of MOHAVE ss:

2. I (Name) MICHAEL L. DUARTE

3. Reside at (Address) #7 MAYWOOD DR
BOX 451

City CHLORIDE County MOHAVE

RECEIVED
BLM AZ STATE OFFICE
2008 DEC - 5 A 8: 11
PHOENIX, ARIZONA
BLM
Date
Stamp

State AZ Zip 86431 being duly sworn, depose and say that I am a citizen of the United States, more than eighteen years of age, and that all of the facts set forth in this affidavit, subject to the provisions and penalties of 18 U.S.C. 1001 pertaining to the filing of false, fictitious, or fraudulent statements with the United States, are true and correct according to the best of my knowledge, information and belief.

4. Owner's name and address (If not shown in Items 1-3 above). _____

- SAME AS ABOVE -

5. That I am personally acquainted with the mining claim(s). The work and improvements were made by and at the expense of the owner(s) of said claim(s). Said contiguous group of claims, listed on this document, are situated in the

GOLD BASIN (optional) Mining District; MOHAVE County, Arizona.

Line No.	AMC NUMBER	CLAIM/SITE NAME	COUNTY RECORDER DATA (If available)	TWP	RNG	SEC
1	356485	CONNIE LEE		28 N	18 W	32
2	357162	CHASMATAZ		28 N	18 W	32
3	370880	CHASMATAZ # 2		28 N	18 W	29
4	370879	CHASMATAZ # 3		28 N	18 W	29
5						
6						

1/15/09 RES.

ENTERED INTO COMPUTER

AFFIDAVIT OF PERFORMANCE OF ANNUAL WORK – page 2

RECEIVED
BLM AZ STATE OFFICE
2008 DEC -5 A 8:12
PHOENIX, ARIZONA

BLM
Date
Stamp

7						
8		X	X			
9						
10						

6. That between the dates starting at 12 o'clock noon on September 1, 20 07 and ending at 12 o'clock noon on September 1, 20 08 at least \$ 4,000 dollars worth of work and improvements were done and performed upon said claim(s) or upon one or more of a contiguous group of claims for the benefit of all, wholly or partly outside of a contiguous group of claims for the benefit of all, not including the location work.

7. That the following persons were employed to perform the work and improvements described herein: MICHAEL DUARTE, ROBERT MARSH, CONNIE SARGENT

8. That the work and improvements performed were: REPAIR of MOONSOON WASHOUTS TO ACCESS PROPERTY. HAND-fILLED Reclamation of older (1960's) TRENCH CUTS. ASSAY Core samples, Reclamation of two 19th century shafts (filled & sealed), Fencing of existing shafts.

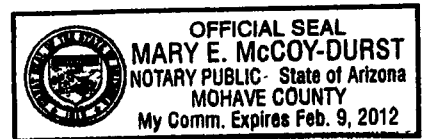
9. Dated: 12/01/08 Signature: Michael L. Duarte

SUBSCRIBED AND SWORN TO before me, a Notary Public, this 1ST day of December 20 08

By: Michael L. Duarte

Notary Public Mary E. McCoy-Durst

My Commission Expires 2/9/2012



Bureau of Land Management
Arizona State Office
www.az.blm.gov

No. of Claims: 4 x \$10 = \$40.00
 Check No.: 273 Init. SPJ
 Receipt No.: 1832304
 For BLM Use Only

United States Department of the Interior

Bureau of Land Management

BUSINESS & SUPPORT SVCS DIV

ONE N CENTRAL AVE SUITE 800

PHOENIX, AZ 85004 -4427

Phone: (602) 417-9200

Receipt

No:

1832304

Transaction #: 1891502
Date of Transaction: 12/05/2008

CUSTOMER: MICHAEL DUARTE
 PO BOX 451
 CHLORIDE, AZ 86431-0451 US

LINE #	QTY	DESCRIPTION	REMARKS	UNIT PRICE	TOTAL
1	1.00	LOCATABLE MINERALS / MINING CLAIMS-NOT NEW-UNADJUD, ONE AUTH NO. ONLY / MINING CLAIM MONEY RECEIVED CASES: AMC356485/\$40.00	POL	- n/a -	40.00
TOTAL:					\$40.00

PAYMENT INFORMATION					
1	AMOUNT:	40.00	POSTMARKED:	12/02/2008	
	TYPE:	CHECK	RECEIVED:	12/05/2008	
	CHECK NO:	273			
	NAME:	SARGENT, CONNIE PO BOX 451 CHLORIDE AZ 86431-0451 US			

REMARKS

This receipt was generated by the automated BLM Collections and Billing System and is a paper representation of a portion of the official electronic record contained therein.

UNITED STATES
DEPARTMENT OF THE INTERIOR
BUREAU OF LAND MANAGEMENT

MAINTENANCE FEE WAIVER CERTIFICATION

JML

FORM APPROVED
OMB NO. 1004-0114

Expires: February 28, 2010

AMC 356485
AMC 357162 **(244)**

SEE INSTRUCTIONS ON PAGE 2

- This small miner waiver is filed for the assessment year beginning at noon on September 1, 2008 and ending at noon on September 1, 2009.
- The undersigned and all related parties owned ten or fewer mining claims, mill, or tunnel sites located and maintained on Federal lands in the United States of America on September 1, 2008.
- The undersigned have performed the assessment work required by law for each mining claim listed prior to filing this waiver and understand that by filing this form; an affidavit of assessment work must be recorded by the December 30th following the filing of this waiver.
- The undersigned understand that if the assessment work obligation has not yet come due under 30 U.S.C. 28 (for those claims in their first assessment year only); a notice of intent to hold reciting this condition must be recorded by the December 30th following the filing of this waiver.
- The undersigned understand that mill and tunnel sites may also be listed upon this waiver and be waived from payment of the maintenance fee; and that a notice of intent to hold for these sites is required to be recorded by the December 30th immediately following the filing of this waiver.
- The undersigned understand and acknowledge that pursuant to 43 U.S.C. 1212 and 18 U.S.C. 1001; the filing or recording of a false, fictitious, or fraudulent document with the Bureau of Land Management may result in a fine of up to \$250,000, a prison term not to exceed five years, or both.
- The mining claims, mill or tunnel sites for which this waiver from payment of the maintenance fees is requested are:

AMC 370879

CLAIM OR SITE NAME	BLM RECORDATION SERIAL NUMBER
1. <u>CONNIE LEE</u>	<u>356485</u>
2. <u>CHASMATAZ</u>	<u>357162</u>
3. <u>CHASMATAZ #2</u>	<u>370880</u>
4. <u>CHASMATAZ #3</u>	<u>370879</u>
5.	
6.	
7.	
8.	
9.	
10.	

The owner(s) (claimants) of the above mining claims and sites are:

MICHAEL L. DUARTE
(Owner's Name - Please Print)
P.O. Box 451
(Street or P.O. Box)

Michael L. Duarte
(Owner's Signature)

CHLORIDE AZ 86431
(City) (State) (Zip Code)

MEL DUARTE *- Not shown on the claims.*
(Owner's Name - Please Print)

Mel Duarte
(Owner's Signature)

402 PINNACLE DR.
(Street or P.O. Box)

RIVERTON WY. 82501
(City) (State) (Zip Code)

(Owner's Name - Please Print)

(Street or P.O. Box)

(Owner's Signature)

(City) (State) (Zip Code)

RECEIVED
BLM. AZ STATE OFFICE
2008 AUG 14 P 52
PHOENIX, ARIZONA

RE 9/16/08

ENTERED IN COMPUTER

(Owner's Name - Please Print)

(Owner's Signature)

(Street or P.O. Box)

(City)

(State)

(Zip Code)

(Owner's Name - Please Print)

(Owner's Signature)

(Street or P.O. Box)

(City)

(State)

(Zip Code)

(Owner's Name - Please Print)

(Owner's Signature)

(Street or P.O. Box)

(City)

(State)

(Zip Code)

(Owner's Name - Please Print)

(Owner's Signature)

(Street or P.O. Box)

(City)

(State)

(Zip Code)

Under 18 U.S.C. Section 1001 and Title 43 U.S.C. Section 1212 makes it a crime for any person knowingly and willfully to make to any department or agency of the United States any false, fictitious or fraudulent statements or representations as to any matter within its jurisdiction.

INSTRUCTIONS

This certification is made under the provisions of §1744 of Title 43 and § 28-28k of Title 30 of the United States Code; and the regulations thereunder (43 CFR Part 3830).

The claimant(s) must fill in the dates in paragraph 1 for the beginning and ending of the assessment year for which this waiver is sought.

The claimant(s) must fill in the date in paragraph 2 for the beginning of the assessment year for which this waiver is sought.

All claim and site names and Bureau of Land Management (BLM) serial numbers must be listed for the mining claims, mill sites, and tunnel sites for which the waiver is sought.

All owners of the mining claims, mill sites, and tunnel sites and their addresses must be given.

This waiver form must be signed by all the claimants or their designated agent, in original form. If an agent is designated, a notarized designation of agent, signed by all of the claimants with proper address given, must be submitted with this waiver.

This form must be filed no later than September 1st for the upcoming assessment year in the BLM State Office where the mining claims or sites are recorded, or the waiver cannot be granted by the BLM. (Example: to obtain a waiver for the assessment year 2000, which begins at noon on September 1, 1999, you must qualify for and file for a waiver no later than September 1, 1999, in the proper BLM State Office).

For all mining claims which require assessment work, you must record an affidavit of labor on or before the December 30th immediately following the filing of this waiver. For all other mining claims or sites waived, you must record a notice of intent to hold on or before the December 30th immediately following the filing of this waiver.

Mill and tunnel sites may also be listed upon this waiver and be waived from payment of the maintenance fee. A notice of intent to hold for these sites is required to be filed by the December 30th following the filing of this waiver.

PHOENIX, ARIZONA

2008 NOV 14 11:52
FOR OFFICIAL USE ONLY
RECEIVED
B.L.M. AZ STATE OFFICE

When Recorded Return Document to:

MICHAEL L. DUARTE
P.O. BOX 451
CHLORIDE, AZ 86431

AMC 370879



PAGE: 1 of 2 FEE # 2007099810

B: 7034 P: 128

Check here is this is a change of address.

Telephone: _____

E-mail address: _____

OFFICIAL RECORDS
OF MOHAVE COUNTY
JOAN MCCALL,
COUNTY RECORDER

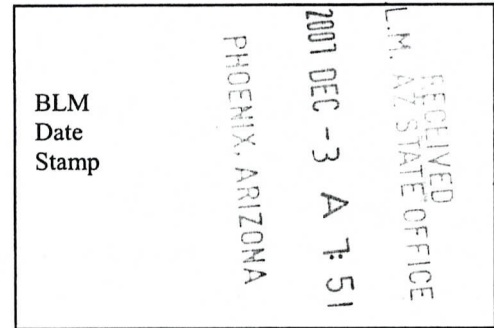


11/28/2007 11:43 AM Fee: \$19.00
DOC TYPE: PL
PAID BY: MICHAEL L DUARTE

AMC 357162
AMC 356485

AFFIDAVIT OF PERFORMANCE OF ANNUAL WORK

1. State of Arizona, County of MOHAVE ss:
2. I (Name) MICHAEL L. DUARTE
3. Reside at (Address) #7 MAYWOOD DR
P.O. BOX 451
City CHLORIDE County MOHAVE



State AZ zip 86431 being duly sworn, depose and say that I am a citizen of the United States, more than eighteen years of age, and that all of the facts set forth in this affidavit, subject to the provisions and penalties of 18 U.S.C. 1001 pertaining to the filing of false, fictitious, or fraudulent statements with the United States, are true and correct according to the best of my knowledge, information and belief.

4. Owner's name and address (If not shown in Items 1-3 above) _____

SAME AS ABOVE

5. That I am personally acquainted with the mining claim(s). The work and improvements were made by and at the expense of the owner(s) of said claim(s). Said contiguous group of claims, listed on this document, are situated in the

GOLD BASIN (optional) Mining District; MOHAVE County, Arizona.

Line No.	AMC NUMBER	CLAIM/SITE NAME	COUNTY RECORDER DATA (If available)	TWP	RNG	SEC
1	<u>356485</u>	<u>CONNIE LEE</u>		<u>28N</u>	<u>18W</u>	<u>32</u>
2	<u>357162</u>	<u>CHASMATAZ</u>		<u>28N</u>	<u>18W</u>	<u>32</u>
3	<u>370880</u>	<u>CHASMATAZ #2</u>		<u>28N</u>	<u>18W</u>	<u>29</u>
4	<u>370899</u>	<u>CHASMATAZ #3</u>		<u>28N</u>	<u>18W</u>	<u>29</u>
5						
6						

Form: MCF108
Revised Jan. 2006
Page 1 of 2

ENTERED IN COMPUTER
RE 12/12/07

RECEIVED
BLM, AZ STATE OFFICE
2007 DEC - 3 A 7: 51
PHOENIX, ARIZONA

BLM
Date
Stamp

7						
8		X	X			
9						
10						

6. That between the dates starting at 12 o'clock noon on September 1, 20 06 and ending at 12 o'clock noon on September 1, 20 07 at least \$ 4,000 dollars worth of work and improvements were done and performed upon said claim(s) or upon one or more of a contiguous group of claims for the benefit of all, wholly or partly outside of a contiguous group of claims for the benefit of all, not including the location work.

7. That the following persons were employed to perform the work and improvements described herein: _____
MICHAEL DUARTE, MEL DUARTE, CONNIE LEE SARGENT

8. That the work and improvements performed were: REPAIR OF WASH-OUTS TO RE-ACCESS PROPERTY
HAND FILLED RECLAMATION OF 4 TRENCH CUTS DATING FROM 1950'S, HAND FILLED RECLAMATION
OF TWO SHAFTS CIRCA 1880'S, RE-FENCED OTHER OLD SHAFTS & SEALED, SEVERAL HAND-DRILLED ASSAY CORES

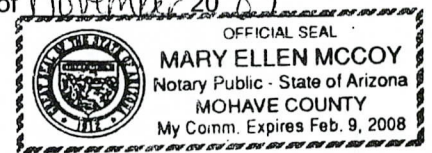
9. Dated: 11/28/07 Signature: Michael L Duarte

SUBSCRIBED AND SWORN TO before me, a Notary Public, this 28th day of November 20 07

By: Michael L Duarte

Notary Public Mary Ellen McCoy nee Mary E McCoy-Durst

My Commission Expires 2/9/2008



Bureau of Land Management
Arizona State Office
www.az.blm.gov

No. of Claims:	<u>4</u>	x \$10 =	<u>40⁰⁰</u>
Check No.:	<u>215</u>	Init.	<u>MDJ</u>
Receipt No.:	<u>1613719</u>		
For BLM Use Only			

Form: MCF108
Revised Jan. 2006
Page 2 of 2

United States Department of the Interior
Bureau of Land Management
 BUSINESS & SUPPORT SVCS DIV
 ONE N CENTRAL AVE SUITE 800
 PHOENIX, AZ 85004 -4427
 Phone: (602) 417-9200

Receipt

No:

1613719

Transaction #: 1666576	
Date of Transaction: 12/04/2007	
CUSTOMER:	MICHAEL DUARTE PO BOX 451 CHLORIDE,AZ 86431

LINE #	QTY	DESCRIPTION	REMARKS	UNIT PRICE	TOTAL
1	1.00	LOCATABLE MINERALS / MINING CLAIMS-NOT NEW-UNADJUD,ONE AUTH NO. ONLY / MINING CLAIM MONEY RECEIVED (455) CASES: AMC356485/\$40.00	POL	- n/a -	40.00
TOTAL:					\$40.00

PAYMENT INFORMATION					
1	AMOUNT:	\$40.00	POSTMARKED:	11/29/07 0:00	
	TYPE:	CHECK	RECEIVED:	12/03/2007	
	CHECK NO:	215			
	NAME:	SARGENT, CONNIE PO BOX 451 CHLORIDE AZ 86431			

REMARKS

This receipt was generated by the automated BLM Collections and Billing System and is a paper representation of a portion of the official electronic record contained therein.

254

AMC 370879

FORM APPROVED
OMB NO. 1004-0114
Expires: December 31, 2006

MAINTENANCE FEE WAIVER CERTIFICATION

SEE INSTRUCTIONS ON REVERSE

AMC 356485

1. This small miner waiver is filed for the assessment year beginning at noon on September 1, 2007 and ending at noon on September 1, 2008
2. The undersigned and all related parties owned ten or fewer mining claims, mill, or tunnel sites located and maintained on Federal lands in the United States of America on September 1, 2007
3. The undersigned have performed the assessment work **required by law** for each mining claim listed **prior to filing this waiver** and understand that by filing this form; an affidavit of assessment work **must** be recorded by the December 30th following the filing of this waiver.
4. The undersigned understand that if the assessment work obligation has not yet come due under 30 U.S.C. 28 (for those claims in their first assessment year only); a notice of intent to hold reciting this condition **must** be recorded by the December 30th following the filing of this waiver.
5. The undersigned understand that mill and tunnel sites may also be listed upon this waiver and be waived from payment of the maintenance fee; and that a notice of intent to hold for these sites is required to be recorded by the December 30th immediately following the filing of this waiver.
6. The undersigned understand and acknowledge that pursuant to 43 U.S.C. 1212 and 18 U.S.C. 1001; the filing or recording of a false, fictitious, or fraudulent document with the Bureau of Land Management may result in a fine of up to \$250,000, a prison term not to exceed five years, or both.
7. The mining claims, mill or tunnel sites for which this waiver from payment of the maintenance fees is requested are:

AMC 357162

CLAIM OR SITE NAME	BLM RECORDATION SERIAL NUMBER
1. CONNIE LEE	356485
2. CHASMATAZ	357162
3. CHASMATAZ # 2	370880
4. CHASMATAZ # 3	370879
5.	
6.	
7.	
8.	
9.	
10.	

The owner(s) (claimants) of the above mining claims and sites are:

MICHAEL L. DUARTE
(Owner's Name - Please Print)
P.O. BOX 451
(Street or P.O. Box)
CHLORIDE AZ 86431
(City) (State) (Zip Code)

Michael L. Duarte
(Owner's Signature)

MEL DUARTE
(Owner's Name - Please Print)
402 PINNACLE DR.
(Street or P.O. Box)
RIVERTON WY. 82501
(City) (State) (Zip Code)

Mel Duarte
(Owner's Signature)

(Owner's Name - Please Print)
(Street or P.O. Box)
(City) (State) (Zip Code)

(Owner's Signature)

RECEIVED
BUREAU OF
LAND MANAGEMENT
2007 AUG 20 P 12:50
ARIZONA
STATE OFFICE
PHOENIX, ARIZONA

(Continued on page 2)

ENTERED IN COMPUTER
RE 8/24/07

When Recorded Return Document to:

MICHAEL L. DUARTE
P.O. BOX 451
CHLORIDE, AZ 86431



PAGE: 1 of 2 FEE # 2006119979

B: 6581 P: 696



OFFICIAL RECORDS
OF MOHAVE COUNTY
JOAN MCCALL,
COUNTY RECORDER

12/13/2006 10:45 AM Fee: \$19.00

DOC TYPE: PL

PAID BY: MICHAEL L DUARTE

AMC 356485

AMC 357162

AMC 370879

Check here is this is a change of address.

Telephone: _____

E-mail address: _____

AFFIDAVIT OF PERFORMANCE OF ANNUAL WORK

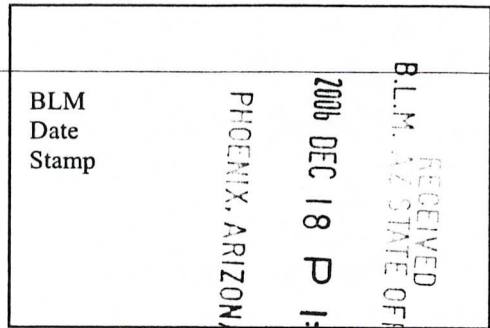
1. State of Arizona, County of MOHAVE ss:

2. I (Name) MICHAEL L. DUARTE

3. Reside at (Address) #7 MAYWOOD DR

P.O. BOX 451

City CHLORIDE County MOHAVE



State AZ Zip 86431 being duly sworn, depose and say that I am a citizen of the United States, more than eighteen years of age, and that all of the facts set forth in this affidavit, subject to the provisions and penalties of 18 U.S.C. 1001 pertaining to the filing of false, fictitious, or fraudulent statements with the United States, are true and correct according to the best of my knowledge, information and belief.

4. Owner's name and address (If not shown in Items 1-3 above). SAME AS ABOVE

5. That I am personally acquainted with the mining claim(s). The work and improvements were made by and at the expense of the owner(s) of said claim(s). Said contiguous group of claims, listed on this document, are situated in the

GOLD BASIN (optional) Mining District; MOHAVE County, Arizona.

Line No.	AMC NUMBER	CLAIM/SITE NAME	COUNTY RECORDER DATA (If available)	TWP	RNG	SEC
1	356485	CONNIE LEE		28N	18W	32
2	357162	CHASMATAZ		28N	18W	32
3	370880	CHASMATAZ # 2		28N	18W	29
4	370879	CHASMATAZ # 3		28N	18W	29
5						
6						

Form: MCF108

Revised Jan. 2006

Page 1 of 2

RE 1/17/07

BLM Date Stamp		PHOENIX, ARIZONA		2006 DEC 18		BLM RECEIVED	
				11:22		BLM MAINTENANCE OFFICE	

7		X	X				
8							
9							
10							

6. That between the dates starting at 12 o'clock noon on September 1, 20 05 and ending at 12 o'clock noon on September 1, 20 06 at least \$ 4,000 dollars worth of work and improvements were done and performed upon said claim(s) or upon one or more of a contiguous group of claims for the benefit of all, wholly or partly outside of a contiguous group of claims for the benefit of all, not including the location work.

7. That the following persons were employed to perform the work and improvements described herein: _____
MICHAEL DUARTE, MEL DUARTE, CONNIE SARGENT

8. That the work and improvements performed were: HAND REPAIR OF SEVERAL FLASHFLOOD WASHOUTS TO RE-ACCESS PROPERTY, FENCING-IN OF SEVERAL OLD SHAFTS FOR SAFETY, HAND-FILLED RECLAMATION OF 8 FROD TRENCH CUTS, HAND-DRILLED ASSAY SAMPLES (25) AND RECLAMATION OF


9. Dated: 12/13/2006 Signature: Michael L. Duarte

SUBSCRIBED AND SWORN TO before me, a Notary Public, this 13th day of Dec 20 06

By: Michael Layne Duarte

Notary Public Susan J. Huffine

My Commission Expires 10-10-09



Bureau of Land Management
 Arizona State Office
www.az.blm.gov

No. of Claims:	<u>4</u>	x \$10 =	<u>40⁰⁰</u>
Check No.:	<u>1570</u>	Init.	<u>SB8</u>
Receipt No.:	<u>141276</u>		
For BLM Use Only			

United States Department of the Interior

Bureau of Land Management

BUSINESS & SUPPORT SVCS DIV

ONE N CENTRAL AVE SUITE 800

PHOENIX, AZ 85004 -4427

Phone: (602) 417-9200

Receipt

No:

1412176

Transaction #: 1459008	
Date of Transaction: 12/19/2006	
CUSTOMER:	MICHAEL DUARTE PO BOX 451 CHLORIDE,AZ 86431

LINE #	QTY	DESCRIPTION	REMARKS	UNIT PRICE	TOTAL
1	1.00	LOCATABLE MINERALS / MINING CLAIMS-NOT NEW-UNADJUD,ONE AUTH NO. ONLY / MINING CLAIM MONEY RECEIVED (455) CASES: AMC356485/\$40.00	POL (4)	- n/a -	40.00
TOTAL:					\$40.00

PAYMENT INFORMATION					
1	AMOUNT:	\$40.00	POSTMARKED:	12/13/2006	
	TYPE:	CHECK	RECEIVED:	12/18/2006	
	CHECK NO:	156			
	NAME:	SARGENT, CONNIE PO BOX 451 CHLORIDE AZ 86431			

REMARKS

This receipt was generated by the automated BLM Collections and Billing System and is a paper representation of a portion of the official electronic record contained therein.

(Owner's Name - Please Print)	(Owner's Signature)		
(Street or P.O. Box)	(City)	(State)	(Zip Code)
(Owner's Name - Please Print)	(Owner's Signature)		
(Street or P.O. Box)	(City)	(State)	(Zip Code)
(Owner's Name - Please Print)	(Owner's Signature)		
(Street or P.O. Box)	(City)	(State)	(Zip Code)
(Owner's Name - Please Print)	(Owner's Signature)		
(Street or P.O. Box)	(City)	(State)	(Zip Code)

INSTRUCTIONS

1. This certification is made under the provisions of § 1744 of Title 43 and § 28-28k of Title 30 of the United States Code; and the regulations thereunder (43 CFR Part 3830).
2. The claimant(s) must fill in the dates in paragraph 1 for the beginning and ending of the assessment year for which this waiver is sought.
3. The claimant(s) must fill in the date in paragraph 2 for the beginning of the assessment year for which this waiver is sought.
4. All claim and site names and Bureau of Land Management (BLM) serial numbers must be listed for the mining claims, mill sites, and tunnel sites for which the waiver is sought.
5. All owners of the mining claims, mill sites, and tunnel sites and their addresses must be given.
6. This waiver form must be signed by all the claimants or their designated agent, in original form. If an agent is designated, a notarized designation of agent, signed by all of the claimants with proper address given, must be submitted with this waiver.
7. This form must be filed no later than September 1st for the upcoming assessment year in the BLM State Office where the mining claims or sites are recorded, or the waiver cannot be granted by the BLM. (Example: to obtain a waiver for the assessment year 2000, which begins at noon on September 1, 1999, you must qualify for and file for a waiver no later than September 1, 1999, in the proper BLM State Office).
8. For all mining claims which require assessment work, you must record an affidavit of labor on or before the December 30th immediately following the filing of this waiver. For all other mining claims or sites waived, you must record a notice of intent to hold on or before the December 30th immediately following the filing of this waiver.
9. Mill and tunnel sites may also be listed upon this waiver and be waived from payment of the maintenance fee. A notice of intent to hold for these sites is required to be filed by the December 30th following the filing of this waiver.

NOTICE/BURDEN HOURS STATEMENT

The Privacy Act of 1974, *as amended*, and the regulation in 43 CFR 2.48(d) provide that you be furnished the following information in connection with the information required by this certification of waiver from rental fees.

AUTHORITY: 30 U.S.C. 28-28k; 43 U.S.C. 1201, 1457, 1740, and 1744; and 43 CFR 3830.

PRINCIPLE PURPOSE: This information is to be used to verify that the owner(s) (claimants) of a mining claim has complied with 30 U.S.C. 28f and is entitled to perform assessment work in lieu of paying the maintenance fee for the mining claims listed on this form.

ROUTINE USE: (1) Adjudication of the claimant(s) certification of waiver from paying the maintenance fee otherwise required by 30 U.S.C. 28f. (2) Disclosure may be made to appropriate Federal agencies when location is made within the agency's geographic area of responsibility. (3) Information from the record and/or the record will be transferred to the appropriate Federal, State, or local agency, or a member of the public in response to a specific request for pertinent information. (4) Information may also be provided to the Department of Justice or in a proceeding before a court or adjudicative body; or to Federal, State, local or foreign agencies when needed for enforcement of civil or criminal codes or applicable regulations concerning title rights upon the public land.

EFFECT OF NOT PROVIDING INFORMATION: Disclosure of this information is required by 30 U.S.C. 28f and 43 CFR Part 3830 for those qualified claimants wishing to take the small miner waiver allowed. Failure to supply the information required in this form to support the claimants certification of waiver from payment of the otherwise required maintenance fees will result in the waiver being disallowed and the mining claims subject to forfeiture by BLM under 30 U.S.C. 28i.

The Paperwork Reduction Act of 1995 requires us to inform you that: This information is being collected to allow the BLM to determine if you qualify for a waiver from the payment of \$100 per mining claim or site maintenance fee established in 30 U.S.C. 28f and the implementing regulations at 43 CFR 3830. A response to this request is required in accordance with the statute to obtain your benefit.

BLM would like you to know that you do not have to respond to this, or any other, Federal agency-sponsored information collection unless it displays a currently valid OMB control number.

Public reporting burden for this form is estimated to average 8 minutes (0.133 hours) per response, including time to review instructions, gathering and maintaining data, and completing and reviewing the form. Direct comments regarding this burden estimate, or any other aspect of this form, to the U.S. Department of the Interior, Bureau of Land Management, (1004-0114) Bureau Information Collection Clearance Officer (WO-630), Mail Stop 401 LS, 1849 C St., N.W., Washington, D.C. 20240.

FOR OFFICIAL USE ONLY

PHOENIX ARIZONA

2006 AUG 25 A 9:05

B.L.M. AZ STATE OFFICE

RECEIVED

NOTICE!!

These documents have been scanned!

Do not place un-scanned documents beneath this notice!

Do not remove this notice from this file!

GPO Jacket No. 560-102
Print Order 61540
Rise Business Services, LLC
Job=AZ15 6/3/2019




Box Number= AZ15106



Claim Begin-End: AMC370879-AMC370880

5 Miscellaneous



AZ15106-9

AMC370110-AMC370915

BLM:

MARCH 13, 2006

PLEASE FIND \$340⁰⁰ CHECK ENCLOSED
TO COVER THE 'NEW MINING CLAIM'
FILING COSTS FOR CLAIMS CHASMATAZ #2
& CHASMATAZ #3

Thank You
Michael S. Quate

RECEIVED
B.L.M. AZ STATE OFFICE
2006 MAR 15 P 3:24
PHOENIX, ARIZONA

NOTICE!!

These documents have been scanned!

Do not place un-scanned documents beneath this notice!

Do not remove this notice from this file!

GPO Jacket No. 560-102
Print Order 61540
Rise Business Services, LLC
Job=AZ15 6/3/2019



Box Number= AZ15106



Claim Begin-End: AMC370879-AMC370880

6 Location Notices-Amendments and Supporting Documents



AZ15106-9

AMC370110-AMC370915

MINING CLAIM STATUS REPORT

STATUS:

MTP CHECKED BY _____

GEO CHECKED BY _____

PRE-ADJ BY _____

FINAL ADJ BY Y/M/Plde 10/27/06

LEAD SERIAL NO. AMC 370879 THROUGH AMC 370880

# <u>2</u> LODE	LOCATION FEE @ \$30 =	\$ <u>60</u>
# _____ PLACER	PROCESSING FEE @ \$15 =	\$ <u>30</u>
# _____ ASSOCIATION PL	MAINTENANCE FEE @ \$125 =	\$ <u>250</u>
# _____ MILL SITE	OVERAGE	\$ _____
# _____ TUNNEL SITE	SHORTAGE	\$ _____
	OTHER FEES	\$ _____
	TOTAL	\$ _____

OVER-THE-COUNTER [] MAIL TIMELY FILED: YES NO []

LEGAL DESCRIPTION: T 28N R 18W SEC 29
T _____ R _____ SEC _____
T _____ R _____ SEC _____
T _____ R _____ SEC _____

JURISDICTION: BLM [] FOREST SERVICE [] _____

WILDERNESS AREA: NO [] YES [] _____

SPLIT ESTATE: SX [] PX [] SRHA [] OTHER [] _____ N/A []
PROPER NOTICE FILED IF LOCATED ON SRHA LANDS: YES [] NO [] N/A []

RECONVEYED MINERALS ON BLM LANDS REQUIRE OPENING ORDERS FROM 1944 TO 1993. OPEN TO ENTRY ON: _____ N/A []

SUBJECT TO PL 359: YES [] NO []

STATUS; VOID [] PARTIALLY VOID [] PRIVATE MINERALS []
WITHDRAWN LANDS [] OTHER [] _____

CLAIMANT ACKNOWLEDGES THAT PORTIONS OF THE FOLLOWING CLAIM(S)/SITE(S): _____
MAY BE VOID OR VOIDABLE. Signature of Claimant: _____

COMMENTS: ~~As of 10/27/06~~ _____

R

When recorded, mail to:

Name: MICHAEL L. DUARTE

Address: P.O. BOX 451

CHLORIDE, AZ 86431

City/State/Zip Code: _____

2006013609 BK 6098 PG 637
OFFICIAL RECORDS OF MOHAVE COUNTY
JOAN MC CALL, MOHAVE COUNTY RECORDER
02/08/2006 09:56A PAGE 1 OF 2
MICHAEL L DUARTE
RECORDING FEE 14.00

Space above this line for Recorder's use

NOTICE OF MINING CLAIM

- 1. TYPE OF NOTICE: Location Amendment Relocation
- 2. TYPE OF CLAIM: Placer Lode Millsite Tunnelsite

3. The name and address of the Locator is

Name: MICHAEL L. DUARTE

Address: P.O. BOX 451

City/State/Zip Code: CHLORIDE, AZ 86431

4. The name of the claim is CHASMATAZ #3

5. The date of the location is 02/11/2006

6. The claim is 1320 feet long and 600 feet wide. The distance from the location monument to each end of the claim is 300 feet in a SOUTH direction and 1,020 feet in a NORTH direction.

7. The general course of the claim is from the SOUTH to the NORTH

8. The location of the claim is in Section 29, Township 28N

Range 18W

65RBM

GOLD BASIN Mining District, MOHAVE County,

State of ARIZONA

9. If amending or relocating, the previous claim name was _____

recorded in Docket(Book) _____ page(s) _____

_____ Mining District, _____ County,

State of _____

10. The location of the claim with reference to a natural object or permanent monument is THE SOUTHEAST

CORNER OF THE CLAIM IS 600 FEET DUE WEST OF THE U.S. GEOLOGICAL SURVEY MONUMENT, SAID MONUMENT IS THE U.S. GEOLOGICAL SURVEY MARKER FOR THE MUTUAL CORNERS OF SEC. 28, 29, 32, 33 OF T28N R18W 65RBM

Dated: 02/08/2006 Michael L Duarte
Signature

P.O. BOX 451
Address

CHLORIDE, AZ 86431
City/State/Zip

AMC 310819

PHOENIX, ARIZONA
RECEIVED
B.L.B. AZ STATE OFFICE
2006 MAR 15 P 3:24

MAP OF MINING CLAIM LOCATION

1. The name of the claim is CHASMATAZ #3 ;
2. The SOUTHEAST corner of the claim is 600 feet in a DUE WEST direction to a survey monument or permanent natural object described as THE U.S. GEOLOGICAL SURVEY MONUMENT DENOTING THE MUTUAL CORNERS OF SEC 28, 29, 32, 33 T28 R18W GSRBM ;
3. The type of location monument is STONE MONUMENT WITH 2" PIPE POST ;
The type of corner end monuments are STONE MONUMENTS WITH 2" PIPE POSTS ;
4. The bearing and distance between the corners of the claim are beginning at the SOUTHEAST corner of the claim, 1,320 feet in a DUE NORTH direction to the NORTHEAST corner, then 600 feet in a DUE WEST direction to the NORTH WEST corner, then 1,320 feet in a DUE SOUTH direction to the SOUTH WEST corner, then 600 feet in a DUE EAST direction to the point of beginning.

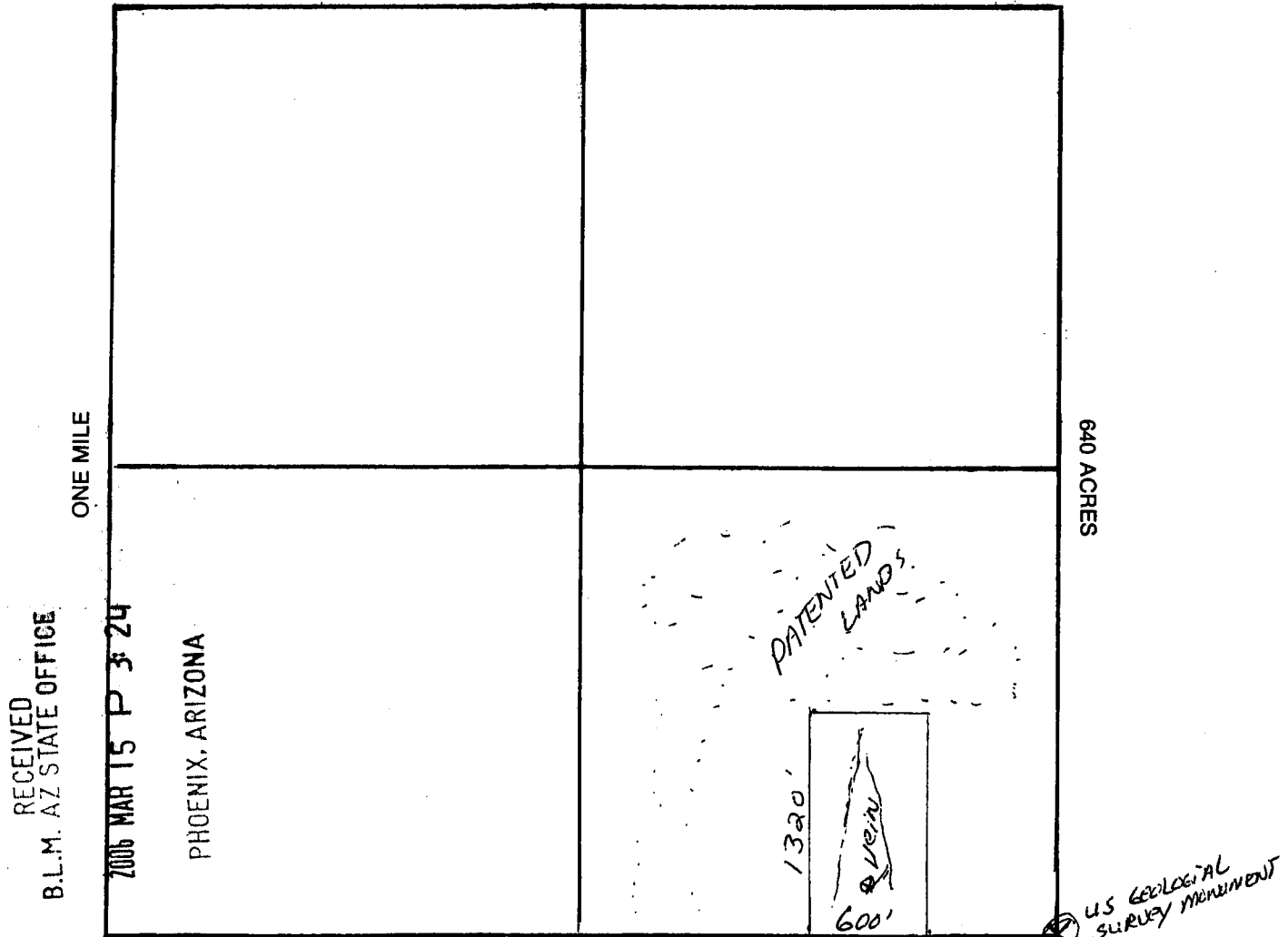
MAP

One inch = One thousand feet

North Arrow



ONE MILE



Section 29 Range 18 W Township 28 N
GSRBM Base and Meridian.

Dated: 02/08/2006

Michael P. Orante
Signature

R

When recorded, mail to:

Name: MICHAEL L. DUARTE

Address: P.O. BOX 451

CHLORIDE, AZ 86431

City/State/Zip Code: _____

2006013410 BK 6098 PG 639
OFFICIAL RECORDS OF MOHAVE COUNTY
JOAN MC CALL, MOHAVE COUNTY RECORDER
02/08/2006 09:57A PAGE 1 OF 2
MICHAEL L DUARTE
RECORDING FEE 14.00

Space above this line for Recorder's use

NOTICE OF MINING CLAIM

1. TYPE OF NOTICE: Location Amendment Relocation
2. TYPE OF CLAIM: Placer Lode Millsite Tunnelsite
3. The name and address of the Locator is
 Name: MICHAEL L. DUARTE
 Address: P.O. BOX 451
 City/State/Zip Code: CHLORIDE, AZ 86431
4. The name of the claim is CHASMATAZ # 2
5. The date of the location is 02/1/2006
6. The claim is 1320 feet long and 600 feet wide. The distance from the location monument to each end of the claim is 300 feet in a SOUTH direction and 1020 feet in a NORTH direction.
7. The general course of the claim is from the SOUTH to the NORTH
8. The location of the claim is in Section 29, Township 28 N, Range 18 W, GSRBM Mining District, MOHAVE County, State of ARIZONA
9. If amending or relocating, the previous claim name was _____ recorded in Docket(Book) _____ page(s) _____ Mining District, _____ County, State of _____
10. The location of the claim with reference to a natural object or permanent monument is THE SOUTHEAST CORNER OF THE CLAIM IS THE U.S. GEOLOGICAL SURVEY MONUMENT. SAID MONUMENT IS THE U.S. GEOLOGICAL SURVEY MARKER FOR THE CORNERS OF SEC. 28, 29, 32, 33 of T28N R18W GSRBM

AMC 370880

RECEIVED
BLM AZ STATE OFFICE
2006 MAR 15 P 3:24
PHOENIX, ARIZONA

Dated: 02/08/2006

Michael L. Duarte
Signature
P.O. Box 451
Address
CHLORIDE AZ 86431
City/State/Zip

MAP OF MINING CLAIM LOCATION

1. The name of the claim is CHASMATAZ # 2 ;
2. The SOUTHEAST corner of the claim is DIRECTLY feet in a ON direction to a survey monument or permanent natural object described as THE U.S. GEOLOGICAL SURVEY MONUMENT DENOTING THE CORNERS OF SEC 28, 29, 32, 33 T28N R18W GSRM ;
3. The type of location monument is STONE MONUMENT WITH 2" PIPE POST ;
The type of corner end monuments are STONE MONUMENTS WITH 2" PIPE POSTS ;
4. The bearing and distance between the corners of the claim are beginning at the SOUTH EAST corner of the claim, 1320 feet in a DUE NORTH direction to the NORTHEAST corner, then 600 feet in a DUE WEST direction to the NORTH WEST corner, then 1320 feet in a DUE SOUTH direction to the SOUTH WEST corner, then 600 feet in a DUE EAST direction to the point of beginning.

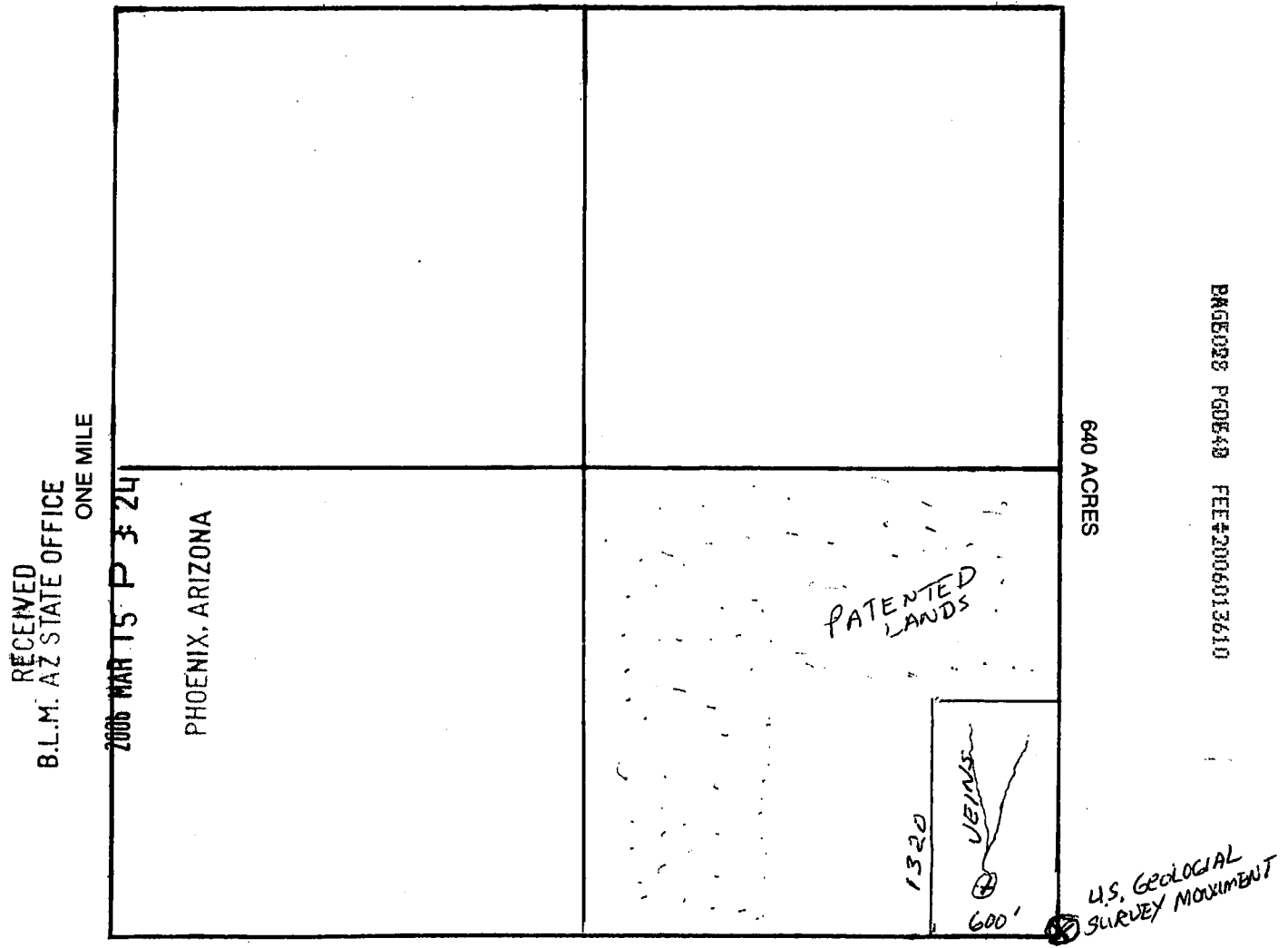
MAP

One inch = One thousand feet

North Arrow



ONE MILE



Section 29 Range 18W Township 28N
GSRBM Base and Meridian.

Dated: 02/08/2006 Michael L. Quatto
 Signature

Input Parameters for Geographic Report with Land

System Id = CR

Admin State = AZ

Geo State = AZ

Casetype Begins With 16, 18, 20, 21, 22, 23, 24, 25, 26, 27, 28, 29, 31, 32, 35, 36, 38, 39, 8370, 85, 92

Case Disp Txt = AUTHORIZED, PENDING

Mer Twp Rng =

Section =

Mtrs = 14 0280N 0180W 029

Commodity =

Commodity Txt =

Pending Org =

Pend Org Decode =

Total Rows Returned: 2

RUN TIME: 08:03 AM

UNITED STATES DEPARTMENT OF INTERIOR
BUREAU OF LAND MANAGEMENT
GEOGRAPHIC REPORT WITH LAND
Sorted by Serial Number

RUN DATE: 04/03/2006
Page 1 of 1

Serial Number: AZA 032315
Total Case Acres: 13,466.800

<u>Casetype</u>	<u>Case Disp</u>	14	0280N	0180W	<u>Sect</u>	<u>Sur Typ</u>	<u>Sur Num</u>	<u>Suff</u>	<u>Subdivision</u>	<u>Act Pend</u>
285003	AUTHORIZED				029	ALIQ LOTS			SWNE,S2NW; 1-3;	

